

+NOTICE!!

These documents have been scanned!

Do not place un-scanned documents beneath this notice!

Do not remove this notice from this file!

GPO Jacket No. 560-102
Print Order 61540
Rise Business Services, LLC
Job=AZ15 8/14/2019



Box Number= AZ15220



Claim Begin-End: AMC132981-AMC132981

1 Initial Receipt



AZ15220-9

AMC129394-AMC132981

UNITED STATES
DEPARTMENT OF THE INTERIOR
BUREAU OF LAND MANAGEMENT

No. 271834

RECEIPT AND ACCOUNTING ADVICE

MCL NOTICES

SUBJECT

LKB/AZ JUL 07 81 1 0 14 1

APPLICANT: NORTH COUNTRY LAND AND DEVELOPMENT
C/O MINERAL SVCS. CORP.,
100 W. CLARENDON, STE 1260
PHOENIX, AZ 85013

In terminal 7-24-81

REMITTER IF DIFFERENT THAN APPLICANT:

ASSIGNOR:

MINERAL SVCS. CORP.

SERIAL NUMBER	*	ASG	TYPE	STATE	ACRES/UNITS	RATE	CTY	FUND SYMBOL	AMOUNT	
A MC 132981	-	LITTLE MELVIN								
						APPLY:		CTY	FUND SYMBOL	AMOUNT
/ /		/ /				FILING FEE		140850		
ANV. DATE		EXP. DATE		BILL CYCLE						
/ /		/ /				RENTAL				
S/C CC80		DISTRICTS		NEXT BILL DATE						
MISC. DATA		U OF M		ACTUAL UNITS		REIMBURSE				
NEW SERIAL NUMBER		EFFECTIVE DATE				OTHER				
						REFUND				
ASSIGNMENT: COMPLETE AREA?						RETAIN IN UNEARNED ACCOUNT				
						TOTAL				
ASSIGNED AREA						REMARKS:				
RETAINED AREA										
OF INTEREST?										
BOND FILED?										
						BY	DATE			

UNITED STATES
DEPARTMENT OF THE INTERIOR
BUREAU OF LAND MANAGEMENT

No. 271834

RECEIPT AND ACCOUNTING ADVICE

MCL NOTICES

SUBJECT

LKB/AZ JUL 07 81 1 0 14 1

APPLICANT: NORTH COUNTRY LAND AND DEVELOPMENT
C/O MINERAL SVCS. CORP.
100 W. CLARENDON, STE 1260
PHOENIX, AZ 85013

REMITTER IF DIFFERENT THAN APPLICANT:

ASSIGNOR:

MINERAL SVCS. CORP.

SERIAL NUMBER	*	ASG	TYPE	STATE	ACRES/UNITS	RATE	CTY	FUND SYMBOL	AMOUNT
A MC 132981	-	LITTLE MELVIN							
						APPLY:	CTY	FUND SYMBOL	AMOUNT
/ / ANV: DATE		/ / EXP. DATE		/ / BILL CYCLE		FILING FEE		140850	
S/C CC80		DISTRICTS		/ / NEXT BILL DATE		RENTAL			
MISC. DATA		U OF M		ACTUAL UNITS		REIMBURSE			
NEW SERIAL NUMBER EFFECTIVE DATE ASSIGNMENT: COMPLETE AREA? ASSIGNED AREA RETAINED AREA OF INTEREST? BOND FILED?						OTHER			
						REFUND			
						RETAIN IN UNEARNED ACCOUNT			
						TOTAL			
						REMARKS:			
						BY	DATE		

CASE FOLDER COPY

NOTICE!!

These documents have been scanned!

Do not place un-scanned documents beneath this notice!

Do not remove this notice from this file!

GPO Jacket No. 560-102
Print Order 61540
Rise Business Services, LLC
Job=AZ15 8/14/2019



Box Number= AZ15220



Claim Begin-End: AMC132981-AMC132981

2 Correspondence



AZ15220-9

AMC129394-AMC132981

**NO
DOCUMENTS
FOUND**

NO DOCUMENTS FOUND
NO DOCUMENTS FOUND

NOTICE!!

These documents have been scanned!

Do not place un-scanned documents beneath this notice!

Do not remove this notice from this file!

GPO Jacket No. 560-102
Print Order 61540
Rise Business Services, LLC
Job=AZ15 8/14/2019



Box Number= AZ15220



Claim Begin-End: AMC132981-AMC132981

3 Transfers



AZ15220-9

AMC129394-AMC132981

**NO
DOCUMENTS
FOUND**

NO DOCUMENTS FOUND
NO DOCUMENTS FOUND

NOTICE!!

These documents have been scanned!

Do not place un-scanned documents beneath this notice!

Do not remove this notice from this file!

GPO Jacket No. 560-102
Print Order 61540
Rise Business Services, LLC
Job=AZ15 8/14/2019



Box Number= AZ15220



Claim Begin-End: AMC132981-AMC132981

4 Annual Filings



AZ15220-9

AMC129394-AMC132981

UNITED STATES
DEPARTMENT OF THE INTERIOR
BUREAU OF LAND MANAGEMENT

MAINTENANCE FEE WAIVER CERTIFICATION

SEE INSTRUCTIONS ON PAGE 2

56874
85448
FORM APPROVED
OMB NO. 1004-0114
Expires: January 31, 2020
327929

1. This small miner waiver is filed for the assessment year beginning on September 1, 2019 and ending on September 1, 2020. 132981
2. The undersigned and all related parties owned ten or fewer mining claims, mill, or tunnel sites located and maintained on Federal lands in the United States of America on September 1, 2019.
3. The undersigned have performed the assessment work required by law for each mining claim listed prior to filing this waiver and understand that by filing this form, the undersigned must file an affidavit of assessment work with the Bureau of Land Management (BLM) by the December 30th following the filing of this waiver.
4. The undersigned understand that if the assessment work obligation has not yet come due under 30 U.S.C. 28 (for those claims in their first assessment year only), a notice of intent to hold reciting this condition must be recorded by the December 30th following the filing of this waiver.
5. The undersigned understand that mill and tunnel sites may also be listed on this waiver and be waived from payment of the maintenance fee, and that a notice of intent to hold for these sites is required to be filed with the BLM by the December 30th following the filing of this waiver.
6. The undersigned understand and acknowledge that pursuant to 43 U.S.C. 1212 and 18 U.S.C. 1001, the filing or recording of a false, fictitious, or fraudulent document with the BLM may result in a fine of up to \$250,000, a prison term not to exceed five years, or both.
7. The mining claims, mill or tunnel sites for which this waiver from payment of the maintenance fees is requested are:

CLAIM OR SITE NAME	BLM RECORDATION SERIAL NUMBER
1. White Pumice	AMC # 56874
2. Black Pumice Nr. 1	AMC # 56875
3. White Pozzuolan #1	AMC # 56876
4. White Pozzuolan #2	AMC # 56877
5. Pozzuolan No. 3	AMC # 56878
6. Spencer's Tunnel	AMC # 85448
7. Hilde's Millsite	AMC # 85449
8. McCormick Moonsand #1	AMC # 85450
9. Sarah John	AMC # 327929
10. Little Melvin	AMC # 132981

The owner(s) (claimants) of the above mining claims and sites are:

North Country Land & Development Company

(Owner's Name - Please Print)

11004 W. Wikieup Lane

(Owner's Mailing Address)

*Elizabeth A. Noble, Sec. Treasurer
North Country Land & Development Co.
Elizabeth A. Noble, Sec. Treasurer*

(Owner's Signature)

Sun City

(City)

AZ

(State)

85373

(Zip Code)

(Owner's Name - Please Print)

(Owner's Signature)

(Owner's Mailing Address)

(City)

(State)

(Zip Code)

(Owner's Name - Please Print)

(Owner's Signature)

(Owner's Mailing Address)

(City)

(State)

(Zip Code)

(Owner's Name - Please Print)

(Owner's Signature)


(Owner's Mailing Address)

(City)

(State)

(Zip Code)

(Continued on page 2)



4539882 *[Signature]*

North Country Land and Development Co.
Elizabeth A. Noble
11004 W. Wikieup Lane
Sun City, AZ 85373

19 August 2019

Bureau of Land Management
Arizona State Office
1 N. Central Ave.
Suite 800
Phoenix, AZ 85004-4427

Dear Madams/Sirs;

Please find enclosed a Maintenance Fee Waiver Certification, Affidavit of Performance of Annual Work, Notice of Intention to Hold, check number 9658 in the amount of \$150 to cover fees for 10 mining claims held by North Country Land and Development Co., AMC #s 56874-56878, 85448-85450, 327929, and 132981, as required annually.

Please return all stamped/dated documents to the address listed above once they have been processed.

Thank you,

Elizabeth A. Noble
Sec. Treas. for North Country Land & Development Co.

Elizabeth A. Noble
Secretary-Treasurer
North Country Land and Development Co.
928-853-7207
623-566-5864
11004 W. Wikieup Lane
Sun City, AZ 85373

RECEIVED
BLM AZ STATE OFFICE
2019 AUG 21 P 2:07
PHOENIX, ARIZONA

When Recorded Return Document:

Elizabeth A. Noble
North Country Land & Development Co.
11004 W. Wikieup Lane
Sun City, AZ 85373

AMC56874
132981
327929
85448

☐ Check here if this is a change of address.

Telephone: 623-566-5864

E-mail address: melhilde@aol.com

AFFIDAVIT OF PERFORMANCE OF ANNUAL WORK

1. State of Arizona, County of Coconino ss:

2. I (Name) Elizabeth A. Noble, Sec. Treas., NCL&D

3. Reside at (Address) 11004 W. Wikieup Lane

City Sun City County Maricopa

State AZ Zip 85373 being duly sworn, depose and say that I am a citizen of the United States, more than eighteen years of age, and that all of the facts set forth in this affidavit, subject to the provisions and penalties of 18 U.S.C. 1001 pertaining to the filing of false, fictitious, or fraudulent statements with the United States, are true and correct according to the best of my knowledge, information and belief.

4. Owner's name and address (If not shown in Items 1-3 above). North Country Land & Development Co. (NCL&D), 11004 W. Wikieup Lane, Sun City, AZ 85373


5. That I am personally acquainted with the mining claim(s). The work and improvements were made by and at the expense of the owner(s) of said claim(s). Said contiguous group of claims, listed on this document, are situated in the

(optional) Mining District; _____ County, Arizona.

Line No.	AMC NUMBER	CLAIM/SITE NAME	COUNTY RECORDER DATA (If available)	TWP	RNG	SEC
1	56874	White Pumice	416, p. 2	23N	8E	9
2	56875	Black Pumice Nr. 1	416, p. 5	23N	8E	9
3	56876	White Pozzuolan #1	416, p. 3	23N	8E	9
4	56877	White Pozzuolan #2	416, p. 4	23N	8E	9
5	56878	Pozzuolan No. 3	416, p. 1	23N	8E	9
6	132981	Little Melvin	838, p. 171	23N	8E	9

Form: MCF108
Revised July 2014
Page 1 of 2

#13232167
ENTERED
AUG 23 2018
BY: km



7	327929	Sarah John	1613, P. 873	23N	8E	9
8	85448	Spencer's Tunnel	436, P. 473	23N	7E	24
9	85450	McCormick Moonsand#1	436, P. 472	23N	7E	24
10						

6. That between the dates starting at 12 o'clock noon on September 1, 20 17 and ending at 12 o'clock noon on September 1, 20 18 at least \$ 900.00 dollars worth of work and improvements were done and performed upon said claim(s) or upon one or more of a contiguous group of claims for the benefit of all, wholly or partly outside of a contiguous group of claims for the benefit of all, not including the location work.

7. That the following persons were employed to perform the work and improvements described herein: _____

John M. Noble, Ken W. Noble, Elizabeth A. Noble, Cemex, USA

8. That the work and improvements performed were: roadwork and maintenance, excavating, stripping, processing, and removal of materials, removal of downed deadwood and brush.


9. Dated: 8/6/2018 Signature: Elizabeth A. Noble for North Countryland & Development Co.

SUBSCRIBED AND SWORN TO before me, a Notary Public, this 6 day of August 20 18

By: Joshua Nielsen

Notary Public Joshua Nielsen

My Commission Expires 9-14-2019



Bureau of Land Management
Arizona State Office
www.blm.gov/az

No. of Claims: _____ x \$10 = _____

Check No.: _____ Init. _____

Receipt No.: _____

For BLM Use Only

Form: MCF108
Revised July 2014
Page 2 of 2

NOTICE OF INTENTION TO HOLD MINING CLAIMS/SITES

When Recorded Return Document to:

Elizabeth A. Noble
North Country Land & Development Co.
11004 W. Wikicup Lane
Sun City, AZ. 85373

☐ Check here if this is a change of address.Telephone: 623-566-5864E-mail Address: mhilde@aol.comBLM
Date
Stamp

PHOENIX, ARIZONA

2018 AUG - 9 P 3:21

RECEIVED
BLM
PHOENIX, ARIZONA

I (We) intend to hold the claims(s) and/or site(s) listed below for the calendar year 20____, and I (We) have filed or will file a Notice of Intent to Hold in the county where the claim (s) is located.

Reason for filing a Notice of Intent to Hold instead of an assessment work filing (check one):

- ☐ Maintenance fee was paid to maintain claim(s) during this assessment year.
☒ Mill or tunnel sites.
☐ Claim(s) was located during the current assessment year.
☐ BLM has deferred assessment work (attach copy of decision granting deferment, or pending petition for deferment including date petition was filed.)

Line No.	AMC NUMBER	CLAIM/SITE NAME	COUNTY RECORDER DATA (If available)	TWP	RNG	SEC
1	85449	Hilde's Millsite	436, p. 473	23N	7E	24
2						
3						
4						
5						
6						
7						
8						
9						
10						

1232 1127

NOTICE OF INTENTION TO HOLD MINING CLAIMS/SITES
page 2

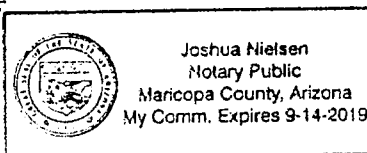
BLM Date Stamp	RECEIVED BLM AZ STAFF OFFICE 2018 AUG -9 P 3:21 PHOENIX, ARIZONA
----------------------	---

1. State of Arizona, County of Coconino
2. I (Name) Elizabeth A. Noble, Sec-Treas. North Country Land & Development
3. Reside at (Address) 11004 W. Wikieup Lane
City Sun City County Maricopa State AZ Zip 85373 being duly sworn, depose and say that I am a citizen of the United States, more than eighteen years of age, that all of the facts set forth in this notice, subject to the provisions and penalties of 18 U.S.C. 1001 pertaining to the filing of false, fictitious, or fraudulent statements with the United States, are true and correct according to the best of my knowledge, information and belief.
4. Owner's name and address (If not shown in Items 1-3 above). North Country Land & Development Company, 11004 W. Wikieup Lane, Sun City, AZ. 85373
5. Dated: 8/6/2018 Signature: Elizabeth A. Noble, For North Country Land & Development Co.

Bureau of Land Management
Arizona State Office
www.blm.gov/az

No. of Claims: _____ x \$10 = _____
Check No: _____ Init. _____
Receipt No.: _____
For BLM Use Only

State of Arizona County of Maricopa
Subscribed and sworn before me on 8/6/2018
(Date)
John Nielsen
(Notary Signature)



Form: MCF110
Revised July 2014
Page 2 of 2

North Country Land and Development Co.
Elizabeth A. Noble
11004 W. Wikieup Lane
Sun City, AZ 85373

7 August 2018

Bureau of Land Management
Arizona State Office
1 N. Central Ave.
Suite 800
Phoenix, AZ 85004-4427


RECEIVED
BLM ARIZONA OFFICE
2018 AUG - 9 PM 3:20
PHOENIX, ARIZONA

Dear Madams/Sirs;

Please find enclosed a Maintenance Fee Waiver Certification, Affidavit of Performance of Annual Work, Notice of Intention to Hold, check number 9527 in the amount of \$100 to cover fees for 10 mining claims held by North Country Land and Development Co., AMC #s 56874-56878, 85448-85450, 327929, and 132981, as required annually.

Please return all stamped/dated documents to the address listed above once they have been processed.

Thank you,



Elizabeth A. Noble
Secretary-Treasurer
North Country Land and Development Co.
928-853-7207
623-566-5864
11004 W. Wikieup Lane
Sun City, AZ 85373

*Not sure if we needed to pay the \$10 on
the Millsite (#7 on Maint. Fee Waiver Cert.), so,
we did. ☺*

INDIANS DON'T EAT HORSES

rs. Ken W. Noble
Country Land & Dev Co


Wikieup Ln.
AZ 85373-4317



7017 1450 0001 6206 9539



1000



85004

U.S. POSTAGE
PAID
SUN CITY, AZ
85351
AUG 07, 18
AMOUNT

\$6.91

R2306Y151778-1

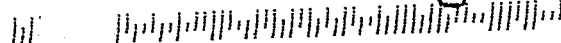
*Bureau of Land Management
AZ State Office
1 N. Central Ave.
Phoenix, AZ
85004-4427*

PHOENIX, ARIZONA

2018 AUG -9 P 3-20

BLM AZ STATE OFFICE

85004-442700



United States Department of the Interior
Bureau of Land Management
DIV OF LANDS, MINRLS & ENERGY
ONE N CENTRAL AVE
PHOENIX, AZ 85004 -4427
Phone: 602-417-9200

Receipt

No: 4232167

Transaction #: 4347461	
Date of Transaction: 08/10/2018	
CUSTOMER:	
	NORTH COUNTRY LAND AND DEVELOPMENT CO 11004 W WIKIEUP LN SUN CITY, AZ 85373-4317 US

LINE #	QTY	DESCRIPTION	REMARKS	UNIT PRICE	TOTAL
1	1.00	LOCATABLE MINERALS / MINING CLAIMS-NOT NEW-UNADJUD,ONE AUTH NO. ONLY / MINING CLAIM MONEY RECEIVED CASES: AMC56874/\$100.00	POL 2018/9 WAV NOI 2018/1	- n/a -	100.00
TOTAL:					\$100.00

PAYMENT INFORMATION				
1	AMOUNT:	100.00	POSTMARKED:	N/A
	TYPE:	CHECK	RECEIVED:	08/09/2018
	CHECK NO:	9527		
	NAME:	NORTH COUNTRY LAND AND DEVELOPMENT CO 11004 W WIKIEUP LN SUN CITY AZ 85373-4317 US		

REMARKS

This receipt was generated by the automated BLM Collections and Billing System and is a paper representation of a portion of the official electronic record contained therein.

UNITED STATES
DEPARTMENT OF THE INTERIOR
BUREAU OF LAND MANAGEMENT

MAINTENANCE FEE WAIVER CERTIFICATION

SEE INSTRUCTIONS ON PAGE 2

211
AMC 56874
85448
132981
FORM APPROVED
OMB NO. 1004-0114
Expires: January 31, 2020
327929

1. This small miner waiver is filed for the assessment year beginning on September 1, 2018 and ending on September 1, 2019.
2. The undersigned and all related parties owned ten or fewer mining claims, mill, or tunnel sites located and maintained on Federal lands in the United States of America on September 1, 2018.
3. The undersigned have performed the assessment work required by law for each mining claim listed prior to filing this waiver and understand that by filing this form, the undersigned must file an affidavit of assessment work with the Bureau of Land Management (BLM) by the December 30th following the filing of this waiver.
4. The undersigned understand that if the assessment work obligation has not yet come due under 30 U.S.C. 28 (for those claims in their first assessment year only), a notice of intent to hold reciting this condition must be recorded by the December 30th following the filing of this waiver.
5. The undersigned understand that mill and tunnel sites may also be listed on this waiver and be waived from payment of the maintenance fee, and that a notice of intent to hold for these sites is required to be filed with the BLM by the December 30th following the filing of this waiver.
6. The undersigned understand and acknowledge that pursuant to 43 U.S.C. 1212 and 18 U.S.C. 1001, the filing or recording of a false, fictitious, or fraudulent document with the BLM may result in a fine of up to \$250,000, a prison term not to exceed five years, or both.
7. The mining claims, mill or tunnel sites for which this waiver from payment of the maintenance fees is requested are:

CLAIM OR SITE NAME	BLM RECORDATION SERIAL NUMBER
1. White Pumice	AMC # 56874 (913)
2. Black Pumice Nr. 1	AMC # 56875
3. White Pozzuolan # 1	AMC # 56876
4. White Pozzuolan # 2	AMC # 56877
5. Pozzuolan No. 3	AMC # 56878
6. Spencer's Tunnel	AMC # 85448
7. Hilde's Millsite	AMC # 85449
8. McCormick Moonsand # 1	AMC # 85450
9. Sarah John	AMC # 327929
10. Little Melvin	AMC # 132981

ENTERED
AC 913
AUG 10 2018
BY: SC

RECEIVED
BLM AZ STATE OFFICE
2018 AUG -9 P 3:21
PHOENIX, ARIZONA

The owner(s) (claimants) of the above mining claims and sites are:

Elizabeth A. Noble, Sec-Treasurer
North Country Land & Development Co.
Elizabeth A. Noble, Sec-Treasurer.

10 et North Country Land & Development Company

(Owner's Name - Please Print)

11004 W. Wikieup Lane

(Owner's Mailing Address)

Sun City

(City)

AZ

(State)

85373

(Zip Code)

(Owner's Name - Please Print)

(Owner's Signature)

(Owner's Mailing Address)

(City)

(State)

(Zip Code)

(Owner's Name - Please Print)

(Owner's Signature)

(Owner's Mailing Address)

(City)

(State)

(Zip Code)

(Owner's Name - Please Print)

(Owner's Signature)

(Owner's Mailing Address)

(City)

(State)

(Zip Code)

(Continued on page 2)

AC 483
ENTERED SEP 05 2018
PB

(Owner's Name - Please Print)

(Owner's Signature)

(Owner's Mailing Address)

(City)

(State)

(Zip Code)

(Owner's Name - Please Print)

(Owner's Signature)

(Owner's Mailing Address)

(City)

(State)

(Zip Code)

(Owner's Name - Please Print)

(Owner's Signature)

(Owner's Mailing Address)

(City)

(State)

(Zip Code)

(Owner's Name - Please Print)

(Owner's Signature)

(Owner's Mailing Address)

(City)

(State)

(Zip Code)

18 U.S.C. 1001 and 43 U.S.C. 1212 make it a crime for any person knowingly and willfully to make to any department or agency of the United States any false, fictitious or fraudulent statements or representations as to any matter within its jurisdiction.

INSTRUCTIONS

1. This certification is made under the provisions of 43 U.S.C. § 1744 and 30 U.S.C. §28-28k and the regulations thereunder (43 CFR Part 3830).
2. The claimant(s) must fill in the dates in paragraph 1 for the beginning and ending of the assessment year for which this waiver is sought.
3. The claimant(s) must fill in the date in paragraph 2 for the beginning of the assessment year for which this waiver is sought.
4. All claim and site names and BLM serial numbers must be listed for the mining claims, mill sites, and tunnel sites for which the waiver is sought.
5. All owners of the mining claims, mill sites, and tunnel sites and their addresses must be given.
6. This waiver form must be signed by all the claimants or their designated agent, in original form. If an agent is designated, a notarized designation of agent, signed by all of the claimants with proper address given, must be submitted with this waiver.
7. This form must be filed no later than September 1st for the upcoming assessment year in the BLM State Office where the mining claims or sites are recorded, or the waiver cannot be granted by the BLM. (Example: To obtain a waiver for the assessment year 2012, which begins on September 1, 2011, you must qualify for and file for a waiver no later than September 1, 2011, in the proper BLM State Office.)
8. For all mining claims which require assessment work, you must record an affidavit of labor on or before the December 30th immediately following the filing of this waiver. For all other mining claims or sites waived, you must record a notice of intent to hold on or before the December 30th immediately following the filing of this waiver.
9. Mill and tunnel sites may also be listed on this waiver and be waived from payment of the maintenance fee. A notice of intent to hold for these sites is required to be filed by the December 30th following the filing of this waiver.

FOR OFFICIAL USE ONLY

When Recorded Return Document

Elizabeth A. Noble
North Country Land & Development Co.
11004 W. Wikieup Lane
Sun City, AZ 85373

AMC 56878
85448
132981

☐ Check here if this is a change of address.

Telephone: 623-566-5864

E-mail address: melhilde@aol.com

AFFIDAVIT OF PERFORMANCE OF ANNUAL WORK

1. State of Arizona, County of Coconino ss:

2. I (Name) Elizabeth A. Noble, Sec. Treas., NCL&D

3. Reside at (Address) 11004 W. Wikieup Lane

City Sun City County Maricopa

State AZ Zip 85373 being duly sworn, depose and say that I am a citizen of the United States, more than eighteen years of age, and that all of the facts set forth in this affidavit, subject to the provisions and penalties of 18 U.S.C. 1001 pertaining to the filing of false, fictitious, or fraudulent statements with the United States, are true and correct according to the best of my knowledge, information and belief.

4. Owner's name and address (If not shown in Items 1-3 above). North Country Land & Development Co. (NCL&D), 11004 W. Wikieup Lane, Sun City, AZ 85373

5. That I am personally acquainted with the mining claim(s). The work and improvements were made by and at the expense of the owner(s) of said claim(s). Said contiguous group of claims, listed on this document, are situated in the

(optional) Mining District; _____ County, Arizona.

Line No.	AMC NUMBER	CLAIM/SITE NAME	COUNTY RECORDER DATA (If available)	TWP	RNG	SEC
1	56874	White Pumice	416, p. 2	23N	8E	9
2	56875	Black Pumice Nr. 1	416, p. 5	23N	8E	9
3	56876	White Pozzuolan #1	416, p. 3	23N	8E	9
4	56877	White Pozzuolan #2	416, p. 4	23N	8E	9
5	56878	Pozzuolan No. 3	416, p. 1	23N	8E	9
6	132981	Little Melvin	838, p. 171	23N	8E	9

ENTERED
AUG 21 2018
BY: RA

#4232167

Form: MCF108
Revised July 2014
Page 1 of 2

(3)

RECEIVED
2018 AUG - 9 P 3:21
PHOENIX, ARIZONA
BLM
Date
Stamp

7	327929	Sarah John	1613, P. 873	23N	8E	9
8	85448	Spencer's Tunnel	436, P. 473	23N	7E	24
9	85450	McCormick Moonsand #1	436, P. 472	23N	7E	24
10						

6. That between the dates starting at 12 o'clock noon on September 1, 20 17 and ending at 12 o'clock noon on September 1, 20 18 at least \$ 900.00 dollars worth of work and improvements were done and performed upon said claim(s) or upon one or more of a contiguous group of claims for the benefit of all, wholly or partly outside of a contiguous group of claims for the benefit of all, not including the location work.

7. That the following persons were employed to perform the work and improvements described herein: _____

John M. Noble, Ken W. Noble, Elizabeth A. Noble, Cemex, USA

8. That the work and improvements performed were: roadwork and maintenance, excavating, stripping, processing, and removal of materials, removal of downed deadwood and brush.

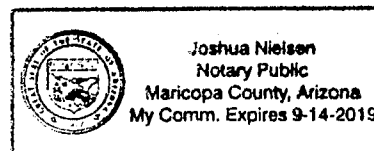
9. Dated: 8/6/2018 Signature: Elizabeth A. Noble for North Country Land & Development Co.

SUBSCRIBED AND SWORN TO before me, a Notary Public, this 6 day of August 20 18

By: Joshua Nielsen

Notary Public Joshua Nielsen

My Commission Expires 9-14-2019



Bureau of Land Management
Arizona State Office
www.blm.gov/az

No. of Claims: _____ x \$10 = _____
Check No.: _____ Init. _____
Receipt No.: _____
For BLM Use Only

NOTICE OF INTENTION TO HOLD MINING CLAIMS/SITES

When Recorded Return Document to:

Elizabeth A. Noble
North Country Land & Development Co.
11004 W. Wikicup Lane
Sun City, AZ 85373

☐ Check here if this is a change of address.Telephone: 623-566-5864E-mail Address: melhilde@aol.comBLM
Date
Stamp

PHOENIX, ARIZONA

2018 AUG -9 P 3:21

RECEIVED
BLM AT STATE OFFICE

I (We) intend to hold the claims(s) and/or site(s) listed below for the calendar year 20____, and I (We) have filed or will file a Notice of Intent to Hold in the county where the claim (s) is located.

Reason for filing a Notice of Intent to Hold instead of an assessment work filing (check one):

- ☐ Maintenance fee was paid to maintain claim(s) during this assessment year.
☒ Mill or tunnel sites.
☐ Claim(s) was located during the current assessment year.
☐ BLM has deferred assessment work (attach copy of decision granting deferment, or pending petition for deferment including date petition was filed.)

Line No.	AMC NUMBER	CLAIM/SITE NAME	COUNTY RECORDER DATA (If available)	TWP	RNG	SEC
1	85449	Hilde's Millsite	436, p. 473	23N	7E	24
2						
3						
4						
5						
6						
7						
8						
9						
10						

4232 1107

NOTICE OF INTENTION TO HOLD MINING CLAIMS/SITES
page 2

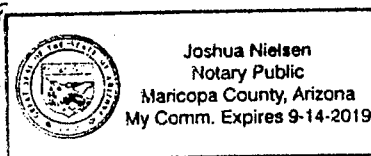
BLM Date Stamp	RECEIVED BLM AZ STATE OFFICE 2018 AUG -9 P 3:21 PHOENIX, ARIZONA
----------------------	---

1. State of Arizona, County of Cochise
2. I (Name) Elizabeth A. Noble, Sec-Treas. North Country Land & Development
3. Reside at (Address) 11004 W. Wikieup Lane
City Sun City County Maricopa State AZ Zip 85373 being duly sworn, depose and say that I am a citizen of the United States, more than eighteen years of age, that all of the facts set forth in this notice, subject to the provisions and penalties of 18 U.S.C. 1001 pertaining to the filing of false, fictitious, or fraudulent statements with the United States, are true and correct according to the best of my knowledge, information and belief.
4. Owner's name and address (If not shown in Items 1-3 above). North Country Land & Development Company, 11004 W. Wikieup Lane, Sun City, AZ. 85373
5. Dated: 8/6/2018 Signature: Elizabeth A. Noble, for North Country Land & Development Co.

Bureau of Land Management
Arizona State Office
www.blm.gov/az

No. of Claims: _____ x \$10 = _____
Check No: _____ Init. _____
Receipt No.: _____
For BLM Use Only

State of Arizona County of Maricopa
Subscribed and sworn before me on 8/6/2018
(Date)
John Nielsen
(Notary Signature)



North Country Land and Development Co.
Elizabeth A. Noble
11004 W. Wikieup Lane
Sun City, AZ 85373

7 August 2018

Bureau of Land Management
Arizona State Office
1 N. Central Ave.
Suite 800
Phoenix, AZ 85004-4427

RECEIVED
BLM AZ STATE OFFICE
2018 AUG -9 P 3:20
PHOENIX, ARIZONA

Dear Madams/Sirs;

Please find enclosed a Maintenance Fee Waiver Certification, Affidavit of Performance of Annual Work, Notice of Intention to Hold, check number 9527 in the amount of \$100 to cover fees for 10 mining claims held by North Country Land and Development Co., AMC #s 56874-56878, 85448-85450, 327929, and 132981, as required annually.

Please return all stamped/dated documents to the address listed above once they have been processed.

Thank you,



Elizabeth A. Noble
Secretary-Treasurer
North Country Land and Development Co.
928-853-7207
623-566-5864
11004 W. Wikieup Lane
Sun City, AZ 85373

*Not sure if we needed to pay the \$10 on
the Millsite (#7 on Maint. Fee Waiver Cert.), so,
we did. ☺*

United States Department of the Interior
Bureau of Land Management
DIV OF LANDS, MINRLS & ENERGY
ONE N CENTRAL AVE
PHOENIX, AZ 85004 -4427
Phone: 602-417-9200

Receipt

No: 4232167

Transaction #: 4347461	
Date of Transaction: 08/10/2018	
CUSTOMER:	
	NORTH COUNTRY LAND AND DEVELOPMENT CO 11004 W WIKIEUP LN SUN CITY, AZ 85373-4317 US

LINE #	QTY	DESCRIPTION	REMARKS	UNIT PRICE	TOTAL
1	1.00	LOCATABLE MINERALS / MINING CLAIMS-NOT NEW-UNADJUD,ONE AUTH NO. ONLY / MINING CLAIM MONEY RECEIVED CASES: AMC56874/\$100.00	POL 2018/9 WAV NOI 2018/1	- n/a -	100.00
TOTAL:					\$100.00

PAYMENT INFORMATION				
1	AMOUNT:	100.00	POSTMARKED:	N/A
	TYPE:	CHECK	RECEIVED:	08/09/2018
	CHECK NO:	9527		
	NAME:	NORTH COUNTRY LAND AND DEVELOPMENT CO 11004 W WIKIEUP LN SUN CITY AZ 85373-4317 US		

REMARKS

This receipt was generated by the automated BLM Collections and Billing System and is a paper representation of a portion of the official electronic record contained therein.

AMERICANS DON'T EAT HORSES

Mr. & Mrs. Ken W. Noble
North Country Land & Dev Co
11004 W. Wikieup Ln.
Sun City, AZ 85373-4317



7017 1450 0001 6206 9539



1000



85004

U.S. POSTAGE
PAID
SUN CITY, AZ
85351
AUG 07, 18
AMOUNT
\$6.91
R2306Y151778-11


*Bureau of Land Management
AZ State Office
1 N. Central Ave.
Phoenix, AZ
85004-4427*

PHOENIX, ARIZONA

2018 AUG - 9 P 3:20

RECEIVED
BLM AZ STATE OFFICE

85004-442700



UNITED STATES
DEPARTMENT OF THE INTERIOR
BUREAU OF LAND MANAGEMENT
MAINTENANCE FEE WAIVER CERTIFICATION

SEE INSTRUCTIONS ON PAGE 2

FORM APPROVED 327924
OMB NO. 1004-0114
Expires: January 31, 2020

1. This small miner waiver is filed for the assessment year beginning on September 1, 2017 and ending on September 1, 2018.
2. The undersigned and all related parties owned ten or fewer mining claims, mill, or tunnel sites located and maintained on Federal lands in the United States of America on September 1, 2017.
3. The undersigned have performed the assessment work required by law for each mining claim listed prior to filing this waiver and understand that by filing this form, the undersigned must file an affidavit of assessment work with the Bureau of Land Management (BLM) by the December 30th following the filing of this waiver.
4. The undersigned understand that if the assessment work obligation has not yet come due under 30 U.S.C. 28 (for those claims in their first assessment year only), a notice of intent to hold reciting this condition must be recorded by the December 30th following the filing of this waiver.
5. The undersigned understand that mill and tunnel sites may also be listed on this waiver and be waived from payment of the maintenance fee, and that a notice of intent to hold for these sites is required to be filed with the BLM by the December 30th following the filing of this waiver.
6. The undersigned understand and acknowledge that pursuant to 43 U.S.C. 1212 and 18 U.S.C. 1001, the filing or recording of a false, fictitious, or fraudulent document with the BLM may result in a fine of up to \$250,000, a prison term not to exceed five years, or both.
7. The mining claims, mill or tunnel sites for which this waiver from payment of the maintenance fees is requested are:

CLAIM OR SITE NAME	BLM RECORDATION SERIAL NUMBER
1. White Pumice	✓ AMC # 56874
2. Black Pumice Nr. 1	AMC # 56875
3. White Pozzuolan # 1	AMC # 56876
4. White Pozzuolan # 2	AMC # 56877
5. Pozzuolan No. 3	AMC # 56878
6. Spencer's Tunnel	AMC # 85448
7. Hilde's Millsite	AMC # 85449
8. McCormick Moonsand # 1	AMC # 85450
9. Sarah John	AMC # 327929
10. Little Melvin	AMC # 132981

The owner(s) (claimants) of the above mining claims and sites are:

North Country Land & Development Company
(Owner's Name - Please Print)

Elizabeth A. Noble, Sec-Tre
North Country Land & Dev. Co.
(Owner's Signature)

11004 W. Wikieup Lane
(Owner's Mailing Address)

San Coty
(City)

AZ 85373
(State) (Zip Code)

(Owner's Name - Please Print)

(Owner's Signature)

(Owner's Mailing Address)

(City)

(State)

(Zip Code)

(Owner's Name - Please Print)

(Owner's Signature)

(Owner's Mailing Address)

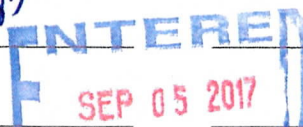
(City)

(State)

(Zip Code)

(Owner's Name - Please Print)

(Owner's Signature)



(Owner's Name - Please Print)

(Owner's Signature)

(Owner's Mailing Address)

(City)

(State)

(Zip Code)

(Owner's Name - Please Print)

(Owner's Signature)

(Owner's Mailing Address)

(City)

(State)

(Zip Code)

(Owner's Name - Please Print)

(Owner's Signature)

(Owner's Mailing Address)

(City)

(State)

(Zip Code)

(Owner's Name - Please Print)

(Owner's Signature)

(Owner's Mailing Address)

(City)

(State)

(Zip Code)

18 U.S.C. 1001 and 43 U.S.C. 1212 make it a crime for any person knowingly and willfully to make to any department or agency of the United States any false, fictitious or fraudulent statements or representations as to any matter within its jurisdiction.

INSTRUCTIONS

This certification is made under the provisions of 43 U.S.C. § 1744 and 30 U.S.C. §28-28k and the regulations thereunder (43 CFR Part 3830).

The claimant(s) must fill in the dates in paragraph 1 for the beginning and ending of the assessment year for which this waiver is sought.

The claimant(s) must fill in the date in paragraph 2 for the beginning of the assessment year for which this waiver is sought.

All claim and site names and BLM serial numbers must be listed for the mining claims, mill sites, and tunnel sites for which the waiver is sought.

All owners of the mining claims, mill sites, and tunnel sites and their addresses must be given.


This waiver form must be signed by all the claimants or their designated agent, in original form. If an agent is designated, a notarized designation of agent, signed by all of the claimants with proper address given, must be submitted with this waiver.

This form must be filed no later than September 1st for the upcoming assessment year in the BLM State Office where the mining claims or sites are recorded, or the waiver cannot be granted by the BLM. (Example: To obtain a waiver for the assessment year 2012, which begins on September 1, 2011, you must qualify for and file for a waiver no later than September 1, 2011, in the proper BLM State Office.)

For all mining claims which require assessment work, you must record an affidavit of labor on or before the December 30th immediately following the filing of this waiver. For all other mining claims or sites waived, you must record a notice of intent to hold on or before the December 30th immediately following the filing of this waiver.

Mill and tunnel sites may also be listed on this waiver and be waived from payment of the maintenance fee. A notice of intent to hold for these sites is required to be filed by the December 30th following the filing of this waiver.

State of Arizona County of Maricopa
Subscribed and sworn before me on 8/8/2011
Felicia Akao (Date)
(Notary Signature)



FOR OFFICIAL USE ONLY

2011
-9 P 2
RECEIVED
FROENK. ARIZONA

When Recorded Return Document to:

Elizabeth A. Noble
North Country Land & Development Co.
11004 W. Wikieup Lane
Sun City, AZ 85373

☐ Check here if this is a change of address.

Telephone: 623-566-5864

E-mail address: melhilde@aol.com

56874

132981

327929

85448

AFFIDAVIT OF PERFORMANCE OF ANNUAL WORK

1. State of Arizona, County of Coconino ss:

2. I (Name) Elizabeth A. Noble, Sec. Treas., NCL&D

3. Reside at (Address) 11004 W. Wikieup Lane

BLM
Date
Stamp

City Sun City County Maricopa

State AZ Zip 85373 being duly sworn, depose and say that I am a citizen of the United States, more than eighteen years of age, and that all of the facts set forth in this affidavit, subject to the provisions and penalties of 18 U.S.C. 1001 pertaining to the filing of false, fictitious, or fraudulent statements with the United States, are true and correct according to the best of my knowledge, information and belief.

4. Owner's name and address (If not shown in Items 1-3 above). North Country Land & Development Co. (NCL&D), 11004 W. Wikieup Lane, Sun City, AZ 85373

5. That I am personally acquainted with the mining claim(s). The work and improvements were made by and at the expense of the owner(s) of said claim(s). Said contiguous group of claims, listed on this document, are situated in the


(optional) Mining District; _____ County, Arizona.

Line No.	AMC NUMBER	CLAIM/SITE NAME	COUNTY RECORDER DATA (If available)	TWP	RNG	SEC
1	56874	White Pumice	416, p. 2	23N	8E	9
2	56875	Black Pumice No. 1	416, p. 5	23N	8E	9
3	56876	White Pozzuolan #1	416, p. 3	23N	8E	9
4	56877	White Pozzuolan #2	416, p. 4	23N	8E	9
5	56878	Pozzuolan No. 3	416, p. 1	23N	8E	9
6	132981	Little Melvin	838, p. 171	23N	8E	9


Form: MCF108

Revised July 2014

Page 1 of 2



AFFIDAVIT OF PERFORMANCE OF ANNUAL WORK – page 2



7	327929	Sarah John	1613, p. 873	23N	8E	9
8	85448	Spencer's Tunnel	436, p. 473	23N	7E	24
9	85450	McLermick Moensand	436, p. 472	23N	7E	24
10						

6. That between the dates starting at 12 o'clock noon on September 1, 20 16 and ending at 12 o'clock noon on September 1, 20 17 at least \$ 900⁰⁰ dollars worth of work and improvements were done and performed upon said claim(s) or upon one or more of a contiguous group of claims for the benefit of all, wholly or partly outside of a contiguous group of claims for the benefit of all, not including the location work.

7. That the following persons were employed to perform the work and improvements described herein: _____

John M. Noble, Ken W. Noble, Elizabeth A. Noble, Cemex USA

8. That the work and improvements performed were: roadwork and maintenance, excavating, stripping, processing, and removal of materials, removal of downed deadwood and brush.


9. Dated: 8 Aug 2017 Signature: Elizabeth A. Noble for North Country Land & Co.

SUBSCRIBED AND SWORN TO before me, a Notary Public, this 8th day of AUGUST 20 17

By: Elizabeth A Noble

Notary Public [Signature]

My Commission Expires 09/04/2018



Bureau of Land Management
Arizona State Office
www.blm.gov/az

No. of Claims:	<u>10</u>	x \$10 =	<u>100</u>
Check No.:	<u>9373</u>	Init.	<u>[Signature]</u>
Receipt No.:	<u>3931536</u>		
For BLM Use Only			

NOTICE OF INTENTION TO HOLD MINING CLAIMS/SITES

When Recorded Return Document to:

Elizabeth A. Noble
North Country Land Development Co.
11004 W. Wikicup Lane
Sun City, AZ 85373

☐ Check here if this is a change of address.Telephone: 623-566-5864E-mail Address: melhilde@aol.comBLM
Date
StampRECEIVED
BLM - PHOENIX
2011 AUG - 9 PM 2:58
PHOENIX, ARIZONA

I (We) intend to hold the claims(s) and/or site(s) listed below for the calendar year 2017, and I (We) have filed or will file a Notice of Intent to Hold in the county where the claim (s) is located.

Reason for filing a Notice of Intent to Hold instead of an assessment work filing (check one):

- ☐ Maintenance fee was paid to maintain claim(s) during this assessment year.
☒ Mill or tunnel sites.
☐ Claim(s) was located during the current assessment year.
☐ BLM has deferred assessment work (attach copy of decision granting deferment, or pending petition for deferment including date petition was filed.)

Line No.	AMC NUMBER	CLAIM/SITE NAME	COUNTY RECORDER DATA (If available)	TWP	RNG	SEC
1	85449	Hilde's Millsite	436, p. 473	23N	7E	24
2						
3						
4						
5						
6						
7						
8						
9						
10						

NOTICE OF INTENTION TO HOLD MINING CLAIMS/SITES
page 2


BLM Date Stamp	2017 AUG -9 PM 2:58 MARICOPA COUNTY, ARIZONA
----------------------	---

1. State of Arizona, County of Coconino
2. I (Name) Elizabeth A. Noble, Sec-Treas. North Country Land & Development Co.
3. Reside at (Address) 11004 W. Wikieup Lane
City Sun City County Maricopa State AZ Zip 85373 being duly sworn, depose and say that I am a citizen of the United States, more than eighteen years of age, that all of the facts set forth in this notice, subject to the provisions and penalties of 18 U.S.C. 1001 pertaining to the filing of false, fictitious, or fraudulent statements with the United States, are true and correct according to the best of my knowledge, information and belief.
4. Owner's name and address (If not shown in Items 1-3 above) North Country Land & Development Company, 11004 W. Wikieup Lane, Sun City, AZ 85373
5. Dated 8 Aug 2017 Signature: Elizabeth A. Noble, Sec-Treas., for North Country Land & Devel. Co.

Bureau of Land Management
Arizona State Office
www.blm.gov/az

No. of Claims: _____ x \$10 = _____
Check No: _____ Init. _____
Receipt No.: _____
For BLM Use Only

State of Arizona County of Maricopa
Subscribed and sworn before me on 8/8/2017
[Signature] (Date)
(Notary Signature)



North Country Land and Development Co.
Elizabeth A. Noble
11004 W. Wikieup Lane
Sun City, AZ 85373

8 August 2017

Bureau of Land Management
Arizona State Office
1 N. Central Ave.
Suite 800
Phoenix, AZ 85004-4427

Dear Madams/Sirs;

Please find enclosed a Maintenance Fee Waiver Certification, Affidavit of Performance of Annual Work, Notice of Intention to Hold, check number 9373 in the amount of \$100 to cover fees for 10 mining claims held by North Country Land and Development Co., AMC #s 56874-56878, 85448-85450, 327929, and 132981, as required annually.

Please return all stamped/dated documents to the address listed above once they have been processed.


Thank you,



Elizabeth A. Noble
Secretary-Treasurer
North Country Land and Development Co.
928-853-7207
623-566-5864
11004 W. Wikieup Lane
Sun City, AZ 85373

RECEIVED
2017 AUG -9 PM 2:58
PHOENIX, ARIZONA


11004 W. Wickenburg Lane
Sun City, AZ 85373



7017 1000 0000 5467 7292



1013



85004

U.S. POSTAGE
PAID
SUN CITY, AZ
85351
AUG 08-17
AMOUNT

\$6.80

R2303S104570-03

BLM
AZ. State Office
1 N. Central Ave.
Suite 800
Phoenix, AZ
85004-4427

85004-442700

PHOENIX, ARIZONA
AUG -9
2011

United States Department of the Interior**Bureau of Land Management**

DIV OF LANDS, MINRLS & ENERGY

ONE N CENTRAL AVE

PHOENIX, AZ 85004 -4427

Phone: 602-417-9200

Receipt

No: 3931536

Transaction #: 4041104	
Date of Transaction: 08/10/2017	
CUSTOMER:	
NORTH COUNTRY LAND AND DEVELOPMENT CO 11004 W WIKIEUP LN SUN CITY, AZ 85373-4317 US	

LINE #	QTY	DESCRIPTION	REMARKS	UNIT PRICE	TOTAL
1	1.00	LOCATABLE MINERALS / MINING CLAIMS- NOT NEW-UNADJUD, ONE AUTH NO. ONLY / MINING CLAIM MONEY RECEIVED CASES: AMC56874/\$100.00	POL 2017/10 WAV NOI 2017/1	- n/a -	100.00
TOTAL:					\$100.00

PAYMENT INFORMATION				
1	AMOUNT:	100.00	POSTMARKED:	08/08/2017
	TYPE:	CHECK	RECEIVED:	08/09/2017
	CHECK NO:	9373		
	NAME:	NORTH COUNTRY LAND AND DEVELOPMENT CO INC 11004 W WIKIEUP LN SUN CITY AZ 85373-4317 US		

REMARKS

This receipt was generated by the automated BLM Collections and Billing System and is a paper representation of a portion of the official electronic record contained therein.

UNITED STATES
DEPARTMENT OF THE INTERIOR
BUREAU OF LAND MANAGEMENT

221

MAINTENANCE FEE WAIVER CERTIFICATION

PB

SEE INSTRUCTIONS ON PAGE 2

Amc 56874
Amc 85448
Amc 132981

FORM APPROVED
OMB NO. 1004-0114
Expires: October 31, 2016

Amc 327929

1. This small miner waiver is filed for the assessment year beginning on September 1, 2016 and ending on September 1, 2017.
2. The undersigned and all related parties owned ten or fewer mining claims, mill, or tunnel sites located and maintained on Federal lands in the United States of America on September 1, 2016.
3. The undersigned have performed the assessment work required by law for each mining claim listed prior to filing this waiver and understand that by filing this form, the undersigned must file an affidavit of assessment work with the Bureau of Land Management (BLM) by the December 30th following the filing of this waiver.
4. The undersigned understand that if the assessment work obligation has not yet come due under 30 U.S.C. 28 (for those claims in their first assessment year only), a notice of intent to hold reciting this condition must be recorded by the December 30th following the filing of this waiver.
5. The undersigned understand that mill and tunnel sites may also be listed on this waiver and be waived from payment of the maintenance fee, and that a notice of intent to hold for these sites is required to be filed with the BLM by the December 30th following the filing of this waiver.
6. The undersigned understand and acknowledge that pursuant to 43 U.S.C. 1212 and 18 U.S.C. 1001, the filing or recording of a false, fictitious, or fraudulent document with the BLM may result in a fine of up to \$250,000, a prison term not to exceed five years, or both.
7. The mining claims, mill or tunnel sites for which this waiver from payment of the maintenance fees is requested are:

CLAIM OR SITE NAME	BLM RECORDATION SERIAL NUMBER
1. White Pumice	AMC # 56874
2. Black Pumice Nr. 1	AMC # 56875
3. White Pozzuolan # 1	AMC # 56876
4. White Pozzuolan # 2	AMC # 56877
5. Pozzuolan No. 3	AMC # 56878
6. Spencer's Tunnel	AMC # 85448
7. Hilde's Millsite	AMC # 85449
8. McCormick Moonsand # 1	AMC # 85450
9. Sarah John	AMC # 327929
10. Little Melvin	AMC # 132981

The owner(s) (claimants) of the above mining claims and sites are:

North Country Land & Development Company

(Owner's Name - Please Print)

11004 W. Wikieup Lane

(Owner's Mailing Address)

Elizabeth A. Noble
Elizabeth A. Noble, Pres., NCL&D
Elizabeth A. Noble, Pres., for NCL&D
Sun City AZ 85373
(City) (State) (Zip Code)

(Owner's Name - Please Print)

(Owner's Signature)

(Owner's Mailing Address)

(City)

(State)

(Zip Code)

(Owner's Name - Please Print)

(Owner's Signature)

(Owner's Mailing Address)

(City)

(State)

(Zip Code)

(Owner's Name - Please Print)

(Owner's Signature)

(Owner's Mailing Address)

(City)

(State)

(Zip Code)

(Continued on page 2)

AC 247 REMOVED
ENTERED SEP 21 2016

WVR cured. PB

RECEIVED
BLM STATE OFFICE
2016 SEP 21 P 2:30
PHOENIX, ARIZONA

(Owner's Name - Please Print)	(Owner's Signature)		
(Owner's Mailing Address)	(City)	(State)	(Zip Code)
(Owner's Name - Please Print)	(Owner's Signature)		
(Owner's Mailing Address)	(City)	(State)	(Zip Code)
(Owner's Name - Please Print)	(Owner's Signature)		
(Owner's Mailing Address)	(City)	(State)	(Zip Code)
(Owner's Name - Please Print)	(Owner's Signature)		
(Owner's Mailing Address)	(City)	(State)	(Zip Code)

18 U.S.C. 1001 and 43 U.S.C. 1212 make it a crime for any person knowingly and willfully to make to any department or agency of the United States any false, fictitious or fraudulent statements or representations as to any matter within its jurisdiction.

INSTRUCTIONS

1. This certification is made under the provisions of 43 U.S.C. § 1744 and 30 U.S.C. §28-28k and the regulations thereunder (43 CFR Part 3830).
2. The claimant(s) must fill in the dates in paragraph 1 for the beginning and ending of the assessment year for which this waiver is sought.
3. The claimant(s) must fill in the date in paragraph 2 for the beginning of the assessment year for which this waiver is sought.
4. All claim and site names and BLM serial numbers must be listed for the mining claims, mill sites, and tunnel sites for which the waiver is sought.
5. All owners of the mining claims, mill sites, and tunnel sites and their addresses must be given.
6. This waiver form must be signed by all the claimants or their designated agent, in original form. If an agent is designated, a notarized designation of agent, signed by all of the claimants with proper address given, must be submitted with this waiver.
7. This form must be filed no later than September 1st for the upcoming assessment year in the BLM State Office where the mining claims or sites are recorded, or the waiver cannot be granted by the BLM. (Example: To obtain a waiver for the assessment year 2012, which begins on September 1, 2011, you must qualify for and file for a waiver no later than September 1, 2011, in the proper BLM State Office.)
8. For all mining claims which require assessment work, you must record an affidavit of labor on or before the December 30th immediately following the filing of this waiver. For all other mining claims or sites waived, you must record a notice of intent to hold on or before the December 30th immediately following the filing of this waiver.
9. Mill and tunnel sites may also be listed on this waiver and be waived from payment of the maintenance fee. A notice of intent to hold for these sites is required to be filed by the December 30th following the filing of this waiver.

RECEIVED
 BLM AZ STATE OFFICE
 2016 SEP 21 P 2:30
 PHOENIX, ARIZONA

FOR OFFICIAL USE ONLY

NCL+D
11004 W. Wickenburg Lane
Sun City, AZ
85373

PHOENIX AZ 852

20 SEP 2006 PM 3:1



BLM - AZ State Office
1 N. Central Ave.
Phoenix, AZ
85004-4427


PHOENIX, ARIZONA

2016 SEP 21 P 2:30

RECEIVED
BLM AZ STATE OFFICE

* Att: Pauline Brown *

85004-441499



UNITED STATES
DEPARTMENT OF THE INTERIOR
BUREAU OF LAND MANAGEMENT
MAINTENANCE FEE WAIVER CERTIFICATION

221

[Signature]

56874
85448
132981

FORM APPROVED
OMB NO. 1004-0114
Expires: October 31, 2016
327929

SEE INSTRUCTIONS ON PAGE 2

1. This small miner waiver is filed for the assessment year beginning on September 1, 2016 and ending on September 1, 2017.
2. The undersigned and all related parties owned ten or fewer mining claims, mill, or tunnel sites located and maintained on Federal lands in the United States of America on September 1, 2016.
3. The undersigned have performed the assessment work required by law for each mining claim listed prior to filing this waiver and understand that by filing this form, the undersigned must file an affidavit of assessment work with the Bureau of Land Management (BLM) by the December 30th following the filing of this waiver.
4. The undersigned understand that if the assessment work obligation has not yet come due under 30 U.S.C. 28 (for those claims in their first assessment year only), a notice of intent to hold reciting this condition must be recorded by the December 30th following the filing of this waiver.
5. The undersigned understand that mill and tunnel sites may also be listed on this waiver and be waived from payment of the maintenance fee, and that a notice of intent to hold for these sites is required to be filed with the BLM by the December 30th following the filing of this waiver.
6. The undersigned understand and acknowledge that pursuant to 43 U.S.C. 1212 and 18 U.S.C. 1001, the filing or recording of a false, fictitious, or fraudulent document with the BLM may result in a fine of up to \$250,000, a prison term not to exceed five years, or both.
7. The mining claims, mill or tunnel sites for which this waiver from payment of the maintenance fees is requested are:

CLAIM OR SITE NAME	BLM RECORDATION SERIAL NUMBER
1. White Pumice	AMC # 56874 ✓
2. Black Pumice Nr. 1	AMC # 56875
3. White Pozzuolan # 1	AMC # 56876
4. White Pozzuolan # 2	AMC # 56877
5. Pozzuolan No. 3	AMC # 56878
6. Spencer's Tunnel	AMC # 85448
7. Hilde's Millsite	AMC # 85449
8. McCormick Moonsand # 1	AMC # 85450
9. Sarah John	AMC # 327929
10. Little Melvin	AMC # 132981

The owner(s) (claimants) of the above mining claims and sites are:

North Country Land & Development Company

(Owner's Name - Please Print)

11004 W. Wikieup Lane

(Owner's Mailing Address)

[Signature]
(Owner's Signature)

Sun City

(City)

AZ

(State)

85373

(Zip Code)

(Owner's Name - Please Print)

(Owner's Mailing Address)

(Owner's Signature)

(City)

(State)

(Zip Code)

(Owner's Name - Please Print)

(Owner's Mailing Address)

(Owner's Signature)

(City)

(State)

(Zip Code)

(Owner's Name - Please Print)

(Owner's Mailing Address)

(Owner's Signature)

(City)

(State)

(Zip Code)

(Continued on page 2)

247
ENTERED
BY: *[Signature]*

RECEIVED
BLM AZ STATE OFFICE
2016 AUG 11 P 3:13
PHOENIX, ARIZONA

[Signature]

<div style="border-bottom: 1px solid black; margin-bottom: 5px;"></div> <div style="border-bottom: 1px solid black; margin-bottom: 5px;"></div> <div style="border-bottom: 1px solid black; margin-bottom: 5px;"></div> <div style="border-bottom: 1px solid black; margin-bottom: 5px;"></div> <div style="border-bottom: 1px solid black; margin-bottom: 5px;"></div> <div style="border-bottom: 1px solid black; margin-bottom: 5px;"></div> <div style="border-bottom: 1px solid black; margin-bottom: 5px;"></div> <div style="border-bottom: 1px solid black; margin-bottom: 5px;"></div> <div style="border-bottom: 1px solid black; margin-bottom: 5px;"></div> <div style="border-bottom: 1px solid black; margin-bottom: 5px;"></div> <div style="border-bottom: 1px solid black; margin-bottom: 5px;"></div> <div style="border-bottom: 1px solid black; margin-bottom: 5px;"></div>	<div style="border-bottom: 1px solid black; margin-bottom: 5px;"></div> <div style="border-bottom: 1px solid black; margin-bottom: 5px;"></div> <div style="border-bottom: 1px solid black; margin-bottom: 5px;"></div> <div style="border-bottom: 1px solid black; margin-bottom: 5px;"></div> <div style="border-bottom: 1px solid black; margin-bottom: 5px;"></div> <div style="border-bottom: 1px solid black; margin-bottom: 5px;"></div> <div style="border-bottom: 1px solid black; margin-bottom: 5px;"></div> <div style="border-bottom: 1px solid black; margin-bottom: 5px;"></div> <div style="border-bottom: 1px solid black; margin-bottom: 5px;"></div> <div style="border-bottom: 1px solid black; margin-bottom: 5px;"></div> <div style="border-bottom: 1px solid black; margin-bottom: 5px;"></div> <div style="border-bottom: 1px solid black; margin-bottom: 5px;"></div>
---	---

RECEIVED
 BLM AZ STATE OFFICE
 2016 AUG 11 P 3:14
 PHOENIX, ARIZONA

18 U.S.C. 1001 and 43 U.S.C. 1212 make it a crime for any person knowingly and willfully to make to any department or agency of the United States any false, fictitious or fraudulent statements or representations as to any matter within its jurisdiction.

INSTRUCTIONS

1. This certification is made under the provisions of 43 U.S.C. § 1744 and 30 U.S.C. §28-28k and the regulations thereunder (43 CFR Part 3830).
2. The claimant(s) must fill in the dates in paragraph 1 for the beginning and ending of the assessment year for which this waiver is sought.
3. The claimant(s) must fill in the date in paragraph 2 for the beginning of the assessment year for which this waiver is sought.
4. All claim and site names and BLM serial numbers must be listed for the mining claims, mill sites, and tunnel sites for which the waiver is sought.
5. All owners of the mining claims, mill sites, and tunnel sites and their addresses must be given.
6. This waiver form must be signed by all the claimants or their designated agent, in original form. If an agent is designated, a notarized designation of agent, signed by all of the claimants with proper address given, must be submitted with this waiver.
7. This form must be filed no later than September 1st for the upcoming assessment year in the BLM State Office where the mining claims or sites are recorded, or the waiver cannot be granted by the BLM. (Example: To obtain a waiver for the assessment year 2012, which begins on September 1, 2011, you must qualify for and file for a waiver no later than September 1, 2011, in the proper BLM State Office.)
8. For all mining claims which require assessment work, you must record an affidavit of labor on or before the December 30th immediately following the filing of this waiver. For all other mining claims or sites waived, you must record a notice of intent to hold on or before the December 30th immediately following the filing of this waiver.
9. Mill and tunnel sites may also be listed on this waiver and be waived from payment of the maintenance fee. A notice of intent to hold for these sites is required to be filed by the December 30th following the filing of this waiver.

FOR OFFICIAL USE ONLY

Customer Name Update Screen

System ID:MC

Name:NORTH COUNTRY LAND&DEV

Lookup

Proprietor #:53558

Renumber To:

Category:C - CORPORATION

Address:11004 W WIKIEUP LN

City:SUN CITY

State:AZ

Lookup

Zip:853734317

☐ UNDELIVERABLE

Email:

Phone:623-566-5864

Save

Save/Override DataFlux

Delete

Renumber

12:04 PM
Spoke w/ Elizabeth Nobel
will send a corrected WVR.

RECEIVED
BLM AZ STATE OFFICE

2016 AUG 11 P 3:13

PHOENIX, ARIZONA

North Country Land and Development Co.

Elizabeth A. Noble
11004 W. Wikieup Lane
Sun City, AZ 85373

8 August 2016

56874
85448

132981

327929

Bureau of Land Management
Arizona State Office
1 N. Central Ave.
Suite 800
Phoenix, AZ 85004-4427

Dear Madams/Sirs;

Please find enclosed a Maintenance Fee Waiver Certification, an Affidavit of Performance of Annual Work, and a Notice of Intention to Hold, along with check number 9194 in the amount of \$100 to cover fees for 10 mining claims held by North Country Land and Development Co., AMC #s 56874-56878, 85448-85450, 327929, and 132981, as required annually.

Please return all stamped/dated documents to the address listed above once they have been processed. Also, please note, that this address is a new address for North Country Land and Development Company. Please update your records to reflect this change. We appreciate your efforts on our behalf in this regard.

Thank you,



Elizabeth A. Noble
President
North Country Land and Development Co.
928-853-7207
11004 W. Wikieup Lane
Sun City, AZ 85373

*Please note addl. ck. # 9196 for \$10 for NOIH for
AMC # 85449 as per Phyllis, BLM rep., on 8/9/16.*

When Recorded Return Document to:

Elizabeth A. Noble
North Country Land & Development Co.
11004 W. Wikieup Ln
Sun City, Az. 85373

☒ Check here if this is a change of address.

Telephone: 623-566-5864

E-mail address: melhilde@ad.com

RECEIVED
BLM AZ STATE OFFICE
2016 AUG 11 P 3 14
PHOENIX, ARIZONA

AFFIDAVIT OF PERFORMANCE OF ANNUAL WORK

1. State of Arizona, County of Coconino ss:

2. I (Name) Elizabeth A. Noble, President NCL&D

3. Reside at (Address) 11004 W. Wikieup Ln

City Sun City County Maricopa

State AZ Zip 85373 being duly sworn, depose and say that I am a citizen of the United States, more than eighteen years of age, and that all of the facts set forth in this affidavit, subject to the provisions and penalties of 18 U.S.C. 1001 pertaining to the filing of false, fictitious, or fraudulent statements with the United States, are true and correct according to the best of my knowledge, information and belief.

4. Owner's name and address (If not shown in Items 1-3 above). North Country Land & Development Co. 11004 W. Wikieup Ln, Sun City, Az. 85373

5. That I am personally acquainted with the mining claim(s). The work and improvements were made by and at the expense of the owner(s) of said claim(s). Said contiguous group of claims, listed on this document, are situated in the

Flagstaff (optional) Mining District; Coconino County, Arizona.

Line No.	AMC NUMBER	CLAIM/SITE NAME	COUNTY RECORDER DATA (If available)	TWP	RNG	SEC
1	56874	White Pumice	416, p. 2	23N	8E	9
2	56875	Black Pumice Nr. 1	416, p. 5	23N	8E	9
3	56876	White Pozzuolan #1	416, p. 3	23N	8E	9
4	56877	White Pozzuolan #2	416, p. 4	23N	8E	9
5	56878	Pozzuolan No. 3	416, p. 1	23N	8E	9
6	132981	Little Melvin	838, p. 171	23N	8E	9

RECEIVED
BLM AZ STATE OFFICE
2016 AUG 11 P 3 14
PHOENIX, ARIZONA
BLM
Date
Stamp

7	327929	Sarah John	1613, p. 873	23N	8E	9
8	85448	Spencer's Tunnel	436, p. 473	23N	7E	24
9	85450	McCormick Mansard #1	436, p. 472	23N	7E	24
10						

6. That between the dates starting at 12 o'clock noon on September 1, 20 15 and ending at 12 o'clock noon on September 1, 20 16 at least \$ 900.00 dollars worth of work and improvements were done and performed upon said claim(s) or upon one or more of a contiguous group of claims for the benefit of all, wholly or partly outside of a contiguous group of claims for the benefit of all, not including the location work.


7. That the following persons were employed to perform the work and improvements described herein: _____

John M. Noble, Ken W. Noble, Elizabeth A. Noble, Cemex USA

8. That the work and improvements performed were: roadwork and maintenance, excavating, stripping, removal of materials, removal of downed deadwood and brush.

9. Dated: 8/9/16 Signature: Elizabeth A. Noble, Pres., North Country Land & Development Co.

SUBSCRIBED AND SWORN TO before me, a Notary Public, this 9th



By: Elizabeth A. Noble

Notary Public [Signature]

My Commission Expires 3-31-19

Bureau of Land Management
Arizona State Office
www.blm.gov/az

No. of Claims: 9 x \$10 = \$90.00
Check No.: 9194 Init. [Signature]
Receipt No.: 3628644
For BLM Use Only

Form: MCF108
Revised July 2014
Page 2 of 2

NOTICE OF INTENTION TO HOLD MINING CLAIMS/SITES

When Recorded Return Document to:

Elizabeth A. Noble
North Country Land & Development Co.
11004 W. Wikieup Lane
Sun City, Az. 85373

BLM
Date
StampRECEIVED
BLM AZ STATE OFFICE
2016 AUG 11 P 3:14
PHOENIX, ARIZONA☒ Check here if this is a change of address.Telephone: 603-566-5864E-mail Address melhilde@aol.com

I (We) intend to hold the claims(s) and/or site(s) listed below for the calendar year 2016, and I (We) have filed or will file a Notice of Intent to Hold in the county where the claim (s) is located.

Reason for filing a Notice of Intent to Hold instead of an assessment work filing (check one):

- ☐ Maintenance fee was paid to maintain claim(s) during this assessment year.
☒ Mill or tunnel sites.
☐ Claim(s) was located during the current assessment year.
☐ BLM has deferred assessment work (attach copy of decision granting deferment, or pending petition for deferment including date petition was filed.)

Line No.	AMC NUMBER	CLAIM/SITE NAME	COUNTY RECORDER DATA (If available)	TWP	RNG	SEC
1	85449	Hilde's Millsite	436, p 473	23N	7E	24
2						
3						
4						
5						
6						
7						
8						
9						
10						

Form: MCF110

Revised Jan.2006

Page 1 of 2

NOTICE OF INTENTION TO HOLD MINING CLAIMS/SITES
page 2


BLM Date Stamp	RECEIVED BLM AZ STATE OFFICE 2016 AUG 11 P 3:14 PHOENIX, ARIZONA
----------------------	---

1. State of Arizona, County of Coconino
2. I (Name) Elizabeth A. Noble, President, North Country Land & Development Co.
3. Reside at (Address) 11004 W. Wikieup Ln
City San City County Maricopa State Az Zip 85373 being duly sworn, depose and say that I am a citizen of the United States, more than eighteen years of age, that all of the facts set forth in this notice, subject to the provisions and penalties of 18 U.S.C. 1001 pertaining to the filing of false, fictitious, or fraudulent statements with the United States, are true and correct according to the best of my knowledge, information and belief.
4. Owner's name and address (If not shown in Items 1-3 above). North Country Land and Develop-
ment Co., 11004 W. Wikieup Ln, San City, Az. 85373
5. Dated: 8/9/16 Signature: Elizabeth A. Noble, Pres., North Country Land & Development Co.

Bureau of Land Management
Arizona State Office
www.az.blm.gov

No. of Claims:	<u>1</u>	x \$10 =	<u>\$10.00</u>
Check No:	<u>9196</u>	Init.	<u>ALL</u>
Receipt No.:	<u>362864f</u>		
For BLM Use Only			

State of Arizona County of Maricopa
Subscribed and sworn before me on 8/9/16
(Date)
MB
(Notary Signature) pg 2 of 2



Form: MCF110
Revised Jan. 2006
Page 2 of 2

United States Department of the Interior
Bureau of Land Management
 DIV OF LANDS, MINRLS & ENERGY
 ONE N CENTRAL AVE
 PHOENIX, AZ 85004 -4427
 Phone: 602-417-9200

Receipt

No: 3628644

Transaction #: 3732408	
Date of Transaction: 08/12/2016	
CUSTOMER:	
NORTH COUNTRY LAND AND DEVELOPMENT CO 11004 W WIKIEUP LN SUN CITY, AZ 85373-4317 US	

LINE #	QTY	DESCRIPTION	REMARKS	UNIT PRICE	TOTAL
1	1.00	LOCATABLE MINERALS / MINING CLAIMS-NOT NEW-UNADJUD, ONE AUTH NO. ONLY / MINING CLAIM MONEY RECEIVED CASES: AMC56874/\$110.00	WAIVER 2017 - 10 / POL 2016 - 9 / NOI 2016 - 1	- n/a -	110.00
TOTAL:					\$110.00

REFUND \$10.00 12/28/16

PAYMENT INFORMATION			
1	AMOUNT:	100.00	POSTMARKED: 08/09/2016
	TYPE:	CHECK	RECEIVED: 08/11/2016
	CHECK NO:	9194	
	NAME:	NORTH COUNTRY LAND AND DEVELOPMENT COMAPANY 11004 W WIKIEUP LN SUN CITY AZ 85373-4317 US	
2	AMOUNT:	10.00	POSTMARKED: 08/09/2016
	TYPE:	CHECK	RECEIVED: 08/11/2016
	CHECK NO:	9196	
	NAME:	NORTH COUNTRY LAND AND DEVELOPMENT COMPANY 11004 W WIKIEUP LN SUN CITY AZ 85373-4317 US	

REMARKS

This receipt was generated by the automated BLM Collections and Billing System and is a paper representation of a portion of the official electronic record contained therein.

ENTERED
 AUG 17 2016
 BY: *[Signature]*

Authorized Date09/12/2016

Instructions to AccountsAZ BLM REFUND TO NORTH COUNTRY LAND AND
DEVELOPMENT COMPANY \$10.00 FOR OVERPAYMENT ON
AMC56874 RECEIPT #3628644. IO

Login ID7196


Entry Date09/12/2016

Total Amount\$10.00

NCLLD
11004 W. Wike
Sun City, AZ
85373

RETURN RECEIPT
REQUESTED

CERTIFIED MAIL



7016 0910 0001 8277 3035

Bureau of Land Mgmt
Arizona State Office
1 N. Central Ave.
Suite 800
Phoenix, AZ
85004-4427



1022



85004

U.S. POSTAGE
PAID
SUN CITY, AZ
85351
AUG 09, 16
AMOUNT

\$7.15

R2304E105160-09

PHOENIX, ARIZONA

2016 AUG 11 P 3:13

BLM AZ STATE OFFICE

RECEIVED

UNITED STATES
DEPARTMENT OF THE INTERIOR
BUREAU OF LAND MANAGEMENT
MAINTENANCE FEE WAIVER CERTIFICATION

SEE INSTRUCTIONS ON PAGE 2

163

AA

132981

56874
85448

FORM APPROVED
OMB NO. 1004-0114
Expires: October 31, 2016

327929

1. This small miner waiver is filed for the assessment year beginning on September 1, 2015 and ending on September 1, 2016.
2. The undersigned and all related parties owned ten or fewer mining claims, mill, or tunnel sites located and maintained on Federal lands in the United States of America on September 1, 2015.
3. The undersigned have performed the assessment work required by law for each mining claim listed prior to filing this waiver and understand that by filing this form, the undersigned must file an affidavit of assessment work with the Bureau of Land Management (BLM) by the December 30th following the filing of this waiver.
4. The undersigned understand that if the assessment work obligation has not yet come due under 30 U.S.C. 28 (for those claims in their first assessment year only), a notice of intent to hold reciting this condition must be recorded by the December 30th following the filing of this waiver.
5. The undersigned understand that mill and tunnel sites may also be listed on this waiver and be waived from payment of the maintenance fee, and that a notice of intent to hold for these sites is required to be filed with the BLM by the December 30th following the filing of this waiver.
6. The undersigned understand and acknowledge that pursuant to 43 U.S.C. 1212 and 18 U.S.C. 1001, the filing or recording of a false, fictitious, or fraudulent document with the BLM may result in a fine of up to \$250,000, a prison term not to exceed five years, or both.
7. The mining claims, mill or tunnel sites for which this waiver from payment of the maintenance fees is requested are:

CLAIM OR SITE NAME	BLM RECORDATION SERIAL NUMBER
1. White Pumice ✓	AMC # 56874
2. Black Pumice Nr. 1	AMC # 56875
3. White Pozzuolan # 1	AMC # 56876
4. White Pozzuolan # 2	AMC # 56877
5. Pozzuolan No. 3	AMC # 56878
6. Spencer's Tunnel	AMC # 85448
7. Hilde's Millsite	AMC # 85449
8. McCormick Moonsand # 1	AMC # 85450
9. Sarah John	AMC # 327929
10. Little Melvin	AMC # 132981

The owner(s) (claimants) of the above mining claims and sites are:

North Country Land & Development Company

(Owner's Name - Please Print)

110 Le Arta Drive

(Owner's Mailing Address)

(Owner's Name - Please Print)

(Owner's Mailing Address)

(Owner's Name - Please Print)

(Owner's Mailing Address)

(Owner's Name - Please Print)

(Owner's Mailing Address)

Elizabeth A. Noble, Pres. NCL&D
(Owner's Signature)

Henderson

(City)

NV

(State)

89074

(Zip Code)

(Owner's Signature)

(City)

(State)

(Zip Code)

(Owner's Signature)

(City)

(State)

(Zip Code)

(Owner's Signature)

(City)

(State)

(Zip Code)

(Continued on page 2)

ENTERED
SEP 02 2013
BY: *for*

RECEIVED
BLM AZ STATE OFFICE
2015 AUG 4 3:11 PM
PHOENIX ARIZONA

page 1
NWV
9/2/2015
20

<div style="border-bottom: 1px solid black; padding-bottom: 5px;">(Owner's Name - Please Print)</div> <div style="border-bottom: 1px solid black; padding-bottom: 5px;">(Owner's Mailing Address)</div> <div style="border-bottom: 1px solid black; padding-bottom: 5px;">(Owner's Name - Please Print)</div> <div style="border-bottom: 1px solid black; padding-bottom: 5px;">(Owner's Mailing Address)</div> <div style="border-bottom: 1px solid black; padding-bottom: 5px;">(Owner's Name - Please Print)</div> <div style="border-bottom: 1px solid black; padding-bottom: 5px;">(Owner's Mailing Address)</div> <div style="border-bottom: 1px solid black; padding-bottom: 5px;">(Owner's Name - Please Print)</div> <div style="border-bottom: 1px solid black; padding-bottom: 5px;">(Owner's Mailing Address)</div>	<div style="border-bottom: 1px solid black; padding-bottom: 5px;">(Owner's Signature)</div> <div style="border-bottom: 1px solid black; padding-bottom: 5px;">(City) (State) (Zip Code)</div> <div style="border-bottom: 1px solid black; padding-bottom: 5px;">(Owner's Signature)</div> <div style="border-bottom: 1px solid black; padding-bottom: 5px;">(City) (State) (Zip Code)</div> <div style="border-bottom: 1px solid black; padding-bottom: 5px;">(Owner's Signature)</div> <div style="border-bottom: 1px solid black; padding-bottom: 5px;">(City) (State) (Zip Code)</div> <div style="border-bottom: 1px solid black; padding-bottom: 5px;">(Owner's Signature)</div> <div style="border-bottom: 1px solid black; padding-bottom: 5px;">(City) (State) (Zip Code)</div>
---	---

RECEIVED
 BLM STATE OFFICE
 2015 AUG - 4 P 3:11
 PHOENIX, ARIZONA


18 U.S.C. 1001 and 43 U.S.C. 1212 make it a crime for any person knowingly and willfully to make to any department or agency of the United States any false, fictitious or fraudulent statements or representations as to any matter within its jurisdiction.

INSTRUCTIONS

1. This certification is made under the provisions of 43 U.S.C. § 1744 and 30 U.S.C. §28-28k and the regulations thereunder (43 CFR Part 3830).
2. The claimant(s) must fill in the dates in paragraph 1 for the beginning and ending of the assessment year for which this waiver is sought.
3. The claimant(s) must fill in the date in paragraph 2 for the beginning of the assessment year for which this waiver is sought.
4. All claim and site names and BLM serial numbers must be listed for the mining claims, mill sites, and tunnel sites for which the waiver is sought.
5. All owners of the mining claims, mill sites, and tunnel sites and their addresses must be given.
6. This waiver form must be signed by all the claimants or their designated agent, in original form. If an agent is designated, a notarized designation of agent, signed by all of the claimants with proper address given, must be submitted with this waiver.
7. This form must be filed no later than September 1st for the upcoming assessment year in the BLM State Office where the mining claims or sites are recorded, or the waiver cannot be granted by the BLM. (Example: To obtain a waiver for the assessment year 2012, which begins on September 1, 2011, you must qualify for and file for a waiver no later than September 1, 2011, in the proper BLM State Office.)
8. For all mining claims which require assessment work, you must record an affidavit of labor on or before the December 30th immediately following the filing of this waiver. For all other mining claims or sites waived, you must record a notice of intent to hold on or before the December 30th immediately following the filing of this waiver.
9. Mill and tunnel sites may also be listed on this waiver and be waived from payment of the maintenance fee. A notice of intent to hold for these sites is required to be filed by the December 30th following the filing of this waiver.

page 2

State of Nevada County of Clark
 Subscribed and sworn before me on 07/28/2015
Anahit Anna Karapetyan (Date)
 (Notary Signature)



FOR OFFICIAL USE ONLY

North Country Land and Development Co.
Elizabeth A. Noble
110 Le Arta Drive
Henderson, NV 89074

31 July 2015

Bureau of Land Management
Arizona State Office
1 N. Central Ave.
Suite 800
Phoenix, AZ 85004-4427

Dear Madams/Sirs;

Please find enclosed a Maintenance Fee Waiver Certification, an Affidavit of Performance of Annual Work, and a Notice of Intention to Hold, along with check number 9070 in the amount of \$100 to cover fees for 10 mining claims held by North Country Land and Development Co., AMC #s 56874-56878, 85448-85450, 327929, and 132981, as required annually.

Please return all stamped/dated documents to the address listed above once they have been processed.

Thank you,



Elizabeth A. Noble
President
North Country Land and Development Co.

RECEIVED
BLM ARIZONA STATE OFFICE
2015 AUG -4 P 3:10
PHOENIX, ARIZONA

When Recorded Return Document:

Elizabeth A. Noble
North Country Land & Development Co.
110 de Arta Drive
Henderson, NV 89074

56874
327929
132981

☐ Check here if this is a change of address.

Telephone: 702-454-0260

E-mail address: melhilde@aol.com

AFFIDAVIT OF PERFORMANCE OF ANNUAL WORK

1. State of Arizona, County of Coconino ss:
2. I (Name) Elizabeth A. Noble, President, NCL&D
3. Reside at (Address) 110 de Arta Drive

BLM
Date
Stamp

RECEIVED
BLM AZ STATE OFFICE
2015 AUG -4 P 3:11
PHOENIX ARIZONA

City Henderson County Clark

State NV Zip 89074 being duly sworn, depose and say that I am a citizen of the United States, more than eighteen years of age, and that all of the facts set forth in this affidavit, subject to the provisions and penalties of 18 U.S.C. 1001 pertaining to the filing of false, fictitious, or fraudulent statements with the United States, are true and correct according to the best of my knowledge, information and belief.

4. Owner's name and address (If not shown in Items 1-3 above). North Country Land & Development Co., 110 de Arta Drive, Henderson, NV 89074

5. That I am personally acquainted with the mining claim(s). The work and improvements were made by and at the expense of the owner(s) of said claim(s). Said contiguous group of claims, listed on this document, are situated in the


Flagstaff (optional) Mining District; Coconino County, Arizona.

Line No.	AMC NUMBER	CLAIM/SITE NAME	COUNTY RECORDER DATA (If available)	TWP	RNG	SEC
1	56874	White Pumice	416, p. 2	23N	8E	9
2	56875	Black Pumice No. 1	416, p. 5	23N	8E	9
3	56876	White Pozzuolan #1	416, p. 3	23N	8E	9
4	56877	White Pozzuolan #2	416, p. 4	23N	8E	9
5	56878	Pozzuolan No. 3	416, p. 1	23N	8E	9
6	132981	Little Melver	838, p. 171	23N	8E	9

Form: MCF108

Revised July 2014

Page 1 of 2



RECEIVED BLM AZ STATE OFFICE 2015 AUG - 4 P 3:11 PHOENIX, ARIZONA	BLM Date Stamp
--	----------------------

7	327929	Sarah John	1613, p. 873	23N	8E	9
8	85448	Spencer's Tunnel	436, p. 473	23N	7E	24
9	85450	McCormick Moonsand	436, p. 472	23N	7E	24
10						

6. That between the dates starting at 12 o'clock noon on September 1, 20 14 and ending at 12 o'clock noon on September 1, 20 15 at least \$ 900.00 dollars worth of work and improvements were done and performed upon said claim(s) or upon one or more of a contiguous group of claims for the benefit of all, wholly or partly outside of a contiguous group of claims for the benefit of all, not including the location work.

7. That the following persons were employed to perform the work and improvements described herein: _____

John M. Noble, Ken W. Noble, Elizabeth A. Noble, Cemex USA


8. That the work and improvements performed were: roadwork and maintenance,
excavating, stripping, removal of materials, removal of
downed deadwood and brush.

9. Dated: 7/28/15 Signature: Elizabeth A. Noble, President, North Country Land & Devt.
State of Nevada, County of Clark
SUBSCRIBED AND SWORN TO before me, a Notary Public, this 28th day of July 20 15

By: Elizabeth A Noble

Notary Public Anahit Anna Karapetyan

My Commission Expires 04/01/2019



Bureau of Land Management
Arizona State Office
www.blm.gov/az

No. of Claims: <u>9</u>	x \$10 = <u>\$90.00</u>
Check No.: <u>9070</u>	Init. <u>EA</u>
Receipt No.: <u>3359319</u>	
For BLM Use Only	

85448

NOTICE OF INTENTION TO HOLD MINING CLAIMS/SITES

When Recorded Return Document to:

Elizabeth A. NobleNorth Country Land Development Co.110 de Arta Dr.Henderson, NV 89074☐ Check here if this is a change of address.Telephone: 702-454-0260E-mail Address: melhilde@aol.comBLM
Date
Stamp

PHOENIX, ARIZONA

2015 AUG -4 P 3:11

RECEIVED
BLM AZ STATE OFFICE

I (We) intend to hold the claims(s) and/or site(s) listed below for the calendar year 2015, and I (We) have filed or will file a Notice of Intent to Hold in the county where the claim (s) is located.

Reason for filing a Notice of Intent to Hold instead of an assessment work filing (check one):

- ☐ Maintenance fee was paid to maintain claim(s) during this assessment year.
- ☒ Mill or tunnel sites.
- ☐ Claim(s) was located during the current assessment year.
- ☐ BLM has deferred assessment work (attach copy of decision granting deferment, or pending petition for deferment including date petition was filed.)

Line No.	AMC NUMBER	CLAIM/SITE NAME	COUNTY RECORDER DATA (If available)	TWP	RNG	SEC
1	85449	Hilde's Millsite	436, p. 473	23N	7E	24
2						
3						
4						
5						
6						
7						
8						
9						
10						

Form: MCF110
Revised July 2014
Page 1 of 2

AUG 10 2015
BY: RAN

NOTICE OF INTENTION TO HOLD MINING CLAIMS/SITES
page 2


RECEIVED
BLM AZ STATE OFFICE
2015 AUG -4 P 3:11
PHOENIX, ARIZONA
BLM Date Stamp

1. State of Arizona, County of Coconino
2. I (Name) Elizabeth A. Noble, President, North Country Land & Development Co.
3. Reside at (Address) 110 Le Arta Drive
City Henderson County Clark State NV Zip 89074 being duly sworn, depose and say that I am a citizen of the United States, more than eighteen years of age, that all of the facts set forth in this notice, subject to the provisions and penalties of 18 U.S.C. 1001 pertaining to the filing of false, fictitious, or fraudulent statements with the United States, are true and correct according to the best of my knowledge, information and belief.
4. Owner's name and address (If not shown in Items 1-3 above). North Country Land and Develop-
ment Co., 110 Le Arta Dr., Henderson, NV 89074
5. Dated: 7/28/15 Signature: Elizabeth A. Noble, President, North Country Land & Development Co.

Bureau of Land Management
Arizona State Office
www.blm.gov/az

No. of Claims: <u>1</u> x \$10 = <u>\$10.00</u>
Check No: <u>9070</u> Init. <u>A.A.</u>
Receipt No.: <u>3359319</u>
For BLM Use Only

State of Nevada County of Clark
Subscribed and sworn before me on 07/28/2015
Anahit Anna Karapetyan
(Notary Signature)



Form: MCF110
Revised July 2014
Page 2 of 2

North Countryland & Development
110 Le Arta Dr
Henderson NV 89074-0112



CERTIFIED MAIL™



LAS VEGAS NV 890

JUL 31 2015 PM 4 1

RECEIVED
BLM AZ STATE OFFICE

7010 3090 0001 1134 8558

2015 AUG -4 P 3:05 *BLM*

PHOENIX, ARIZONA/ *N. Central Ave.*

*Suite 800
Phoenix, AZ
85004-4427*

U.S. POSTAGE
PAID
HENDERSON, NV
89012
JUL 31, 15
AMOUNT

\$6.96

R2 04W120071-10




85004



1000

85004442700



United States Department of the Interior
Bureau of Land Management
 LANDS/RECREATION & PLANNING
 ONE N CENTRAL AVE
 PHOENIX, AZ 85004 -2203
 Phone: 602-417-9200

Receipt

No: 3359319


Transaction #: 3457299	
Date of Transaction: 08/05/2015	
CUSTOMER:	
NORTH COUNTRY LAND AND DEVELOPMENT CO 110 LE ARTA DR HENDERSON,NV 89074-0112 US	

LINE #	QTY	DESCRIPTION	REMARKS	UNIT PRICE	TOTAL
1	1.00	LOCATABLE MINERALS / MINING CLAIMS-NOT NEW-UNADJUD,ONE AUTH NO. ONLY / MINING CLAIM MONEY RECEIVED CASES: AMC56874/\$100.00	MAINT FEE WAIVER (10) 2016 / POL (9) 2015 / NOI (1) 2015	- n/a -	100.00
TOTAL:					\$100.00

PAYMENT INFORMATION			
1	AMOUNT:	100.00	POSTMARKED: 07/31/2015
	TYPE:	CHECK	RECEIVED: 08/04/2015
	CHECK NO:	9070	
	NAME:	NORTH COUNTRY LAND AND DEVELOPMENT COMPANY 110 LE ARTA DR HENDERSON NV 89074-0112 US	

REMARKS

This receipt was generated by the automated BLM Collections and Billing System and is a paper representation of a portion of the official electronic record contained therein.



8/5/2015

UNITED STATES
DEPARTMENT OF THE INTERIOR
BUREAU OF LAND MANAGEMENT
MAINTENANCE FEE WAIVER CERTIFICATION

SEE INSTRUCTIONS ON PAGE 2

Amc 56874
85448

132981

FORM APPROVED

OMB NO. 1004-0114

Expires: October 31, 2016

327929

1. This small miner waiver is filed for the assessment year beginning on September 1, 2014 and ending on September 1, 2015.
2. The undersigned and all related parties owned ten or fewer mining claims, mill, or tunnel sites located and maintained on Federal lands in the United States of America on September 1, 2014.
3. The undersigned have performed the assessment work required by law for each mining claim listed prior to filing this waiver and understand that by filing this form, the undersigned must file an affidavit of assessment work with the Bureau of Land Management (BLM) by the December 30th following the filing of this waiver.
4. The undersigned understand that if the assessment work obligation has not yet come due under 30 U.S.C. 28 (for those claims in their first assessment year only), a notice of intent to hold reciting this condition must be recorded by the December 30th following the filing of this waiver.
5. The undersigned understand that mill and tunnel sites may also be listed on this waiver and be waived from payment of the maintenance fee, and that a notice of intent to hold for these sites is required to be filed with the BLM by the December 30th following the filing of this waiver.
6. The undersigned understand and acknowledge that pursuant to 43 U.S.C. 1212 and 18 U.S.C. 1001, the filing or recording of a false, fictitious, or fraudulent document with the BLM may result in a fine of up to \$250,000, a prison term not to exceed five years, or both.
7. The mining claims, mill or tunnel sites for which this waiver from payment of the maintenance fees is requested are:

CLAIM OR SITE NAME	BLM RECORDATION SERIAL NUMBER
1. White Pumice	AMC # 56874
2. Black Pumice Nr. 1	AMC # 56875
3. White Pozzuolan # 1	AMC # 56876
4. White Pozzuolan # 2	AMC # 56877
5. Pozzuolan No. 3	AMC # 56878
6. Spencer's Tunnel	AMC # 85448
7. Hilde's Millsite	AMC # 85449
8. McCormick Moonsand # 1	AMC # 85450
9. Sarah John	AMC # 327929
10. Little Melvin	AMC # 132981

The owner(s) (claimants) of the above mining claims and sites are:

North Country Land & Development Company

(Owner's Name - Please Print)

110 Le Arta Drive

(Owner's Mailing Address)

Elizabeth Noble, President
North Country Land & Dev. Co.

(Owner's Signature)

Henderson

(City)

NV

(State)

89074

(Zip Code)

State of Nevada County of Clark

Subscribed and sworn before me on 08/10/2014

Anahit Anna Karapetyan
(Notary Signature)

(Owner's Mailing Address)



ANAHIT ANNA KARAPETYAN
NOTARY PUBLIC
STATE OF NEVADA
My Commission Expires: 04/01/2015
Certificate No: 11-4501-1

(Owner's Signature)

ENTERED
AC 483
SEP 10 2014
(State) (Zip Code)

(Owner's Name - Please Print)

(Owner's Signature)

(Owner's Mailing Address)

(City)

(State)

(Zip Code)

(Owner's Name - Please Print)

(Owner's Signature)

(Owner's Mailing Address)

(City)

(State)

(Zip Code)

Continued on page 2
SEP 10 2014
N/W Ch 10
PB

<div style="border-bottom: 1px solid black; padding-bottom: 5px;">(Owner's Name - Please Print)</div> <div style="border-bottom: 1px solid black; padding-bottom: 5px;">(Owner's Mailing Address)</div> <div style="border-bottom: 1px solid black; padding-bottom: 5px;">(Owner's Name - Please Print)</div> <div style="border-bottom: 1px solid black; padding-bottom: 5px;">(Owner's Mailing Address)</div> <div style="border-bottom: 1px solid black; padding-bottom: 5px;">(Owner's Name - Please Print)</div> <div style="border-bottom: 1px solid black; padding-bottom: 5px;">(Owner's Mailing Address)</div> <div style="border-bottom: 1px solid black; padding-bottom: 5px;">(Owner's Name - Please Print)</div> <div style="border-bottom: 1px solid black; padding-bottom: 5px;">(Owner's Mailing Address)</div>	<div style="border-bottom: 1px solid black; padding-bottom: 5px;">(Owner's Signature)</div> <div style="display: flex; justify-content: space-between; border-bottom: 1px solid black; padding-bottom: 5px;"> (City) (State) (Zip Code) </div> <div style="border-bottom: 1px solid black; padding-bottom: 5px;">(Owner's Signature)</div> <div style="display: flex; justify-content: space-between; border-bottom: 1px solid black; padding-bottom: 5px;"> (City) (State) (Zip Code) </div> <div style="border-bottom: 1px solid black; padding-bottom: 5px;">(Owner's Signature)</div> <div style="display: flex; justify-content: space-between; border-bottom: 1px solid black; padding-bottom: 5px;"> (City) (State) (Zip Code) </div> <div style="border-bottom: 1px solid black; padding-bottom: 5px;">(Owner's Signature)</div> <div style="display: flex; justify-content: space-between; border-bottom: 1px solid black; padding-bottom: 5px;"> (City) (State) (Zip Code) </div>
---	---

RECEIVED
 BLM
 AZ STATE OFFICE
 2011 AUG 14 P 2:33
 PHOENIX, ARIZONA

18 U.S.C. 1001 and 43 U.S.C. 1212 make it a crime for any person knowingly and willfully to make to any department or agency of the United States any false, fictitious or fraudulent statements or representations as to any matter within its jurisdiction.

INSTRUCTIONS

1. This certification is made under the provisions of 43 U.S.C. § 1744 and 30 U.S.C. §28-28k and the regulations thereunder (43 CFR Part 3830).
2. The claimant(s) must fill in the dates in paragraph 1 for the beginning and ending of the assessment year for which this waiver is sought.
3. The claimant(s) must fill in the date in paragraph 2 for the beginning of the assessment year for which this waiver is sought.
4. All claim and site names and BLM serial numbers must be listed for the mining claims, mill sites, and tunnel sites for which the waiver is sought.
5. All owners of the mining claims, mill sites, and tunnel sites and their addresses must be given.
6. This waiver form must be signed by all the claimants or their designated agent, in original form. If an agent is designated, a notarized designation of agent, signed by all of the claimants with proper address given, must be submitted with this waiver.
7. This form must be filed no later than September 1st for the upcoming assessment year in the BLM State Office where the mining claims or sites are recorded, or the waiver cannot be granted by the BLM. (Example: To obtain a waiver for the assessment year 2012, which begins on September 1, 2011, you must qualify for and file for a waiver no later than September 1, 2011, in the proper BLM State Office.)
8. For all mining claims which require assessment work, you must record an affidavit of labor on or before the December 30th immediately following the filing of this waiver. For all other mining claims or sites waived, you must record a notice of intent to hold on or before the December 30th immediately following the filing of this waiver.
9. Mill and tunnel sites may also be listed on this waiver and be waived from payment of the maintenance fee. A notice of intent to hold for these sites is required to be filed by the December 30th following the filing of this waiver.

FOR OFFICIAL USE ONLY

When Recorded Return Document to:

Elizabeth A. Noble
North Country Land & Dev. Co.
110 Le Arta Drive
Henderson, NV 89074

☐ Check here if this is a change of address.

Telephone: (702) 454-0260

E-mail address: melhilde@aol.com

AMC 56874
132981
327929
85448

AFFIDAVIT OF PERFORMANCE OF ANNUAL WORK

1. State of Arizona, County of Coconino ss:

2. I (Name) Elizabeth A. Noble, Pres., NCL+D

3. Reside at (Address) 110 Le Arta Drive

City Henderson County Clark

BLM
Date
Stamp

RECEIVED
BLM AZ STATE OFFICE
2014 AUG 14 P 2:36
PHOENIX, ARIZONA

State NV Zip 89074 being duly sworn, depose and say that I am a citizen of the United States, more than eighteen years of age, and that all of the facts set forth in this affidavit, subject to the provisions and penalties of 18 U.S.C. 1001 pertaining to the filing of false, fictitious, or fraudulent statements with the United States, are true and correct according to the best of my knowledge, information and belief.

4. Owner's name and address (If not shown in Items 1-3 above). North Country Land & Development Co., 110 Le Arta Dr., Henderson, NV. 89074

5. That I am personally acquainted with the mining claim(s). The work and improvements were made by and at the expense of the owner(s) of said claim(s). Said contiguous group of claims, listed on this document, are situated in the

Flagstaff (optional) Mining District; Coconino County, Arizona.

Line No.	AMC NUMBER	CLAIM/SITE NAME	COUNTY RECORDER DATA (If available)	TWP	RNG	SEC
1	56874	White Pumice	416, p. 2	23N	8E	9
2	56875	Black Pumice No. 1	416, p. 5	23N	8E	9
3	56876	White Pozzuolan #1	416, p. 3	23N	8E	9
4	56877	White Pozzuolan #2	416, p. 4	23N	8E	9
5	56878	Pozzuolan No. 3	416, p. 1	23N	8E	9
6	132981	Little Melvin	838, p. 171	23N	8E	9

Form: MCF108
Revised Jan. 2006
Page 1 of 2

ENTERED
AUG 18 2014
BY:

RECEIVED
BLM AZ STATE OFFICE
2014 AUG 14 P 2:31
PHOENIX, ARIZONA
BLM
Date
Stamp

7	327929	Sarah John	1613, p. 873	23N	8E	9
8	85448	Spencer's Tunnel	436, p. 473	23N	7E	24
9	85450	McCormick Moonsand #1	436, p. 472	23N	7E	24
10						


6. That between the dates starting at 12 o'clock noon on September 1, 20 13 and ending at 12 o'clock noon on September 1, 20 14 at least \$ 900.00 dollars worth of work and improvements were done and performed upon said claim(s) or upon one or more of a contiguous group of claims for the benefit of all, wholly or partly outside of a contiguous group of claims for the benefit of all, not including the location work.

7. That the following persons were employed to perform the work and improvements described herein: John M. Noble, Ken W. Noble, Elizabeth A. Noble, Cemex USA

8. That the work and improvements performed were: Roadwork and maintenance, excavating, stripping, removal of materials, removal of downed deadwood and brush.

9. Dated: 8/11/14 Signature: Elizabeth A. Noble, Pres. North Country Land & Dev.
State of Nevada, County of Clark
SUBSCRIBED AND SWORN TO before me, a Notary Public, this 11th day of August 20 14

By: Elizabeth A Noble
Notary Public Anahit Anna Karapetyan
My Commission Expires 04/01/2015



Bureau of Land Management
Arizona State Office
www.az.blm.gov

No. of Claims: 9 x \$10 = \$90.00
Check No.: 8943 Init. Alt
Receipt No.: 3102185
For BLM Use Only

Amc ~~85448~~
85448

NOTICE OF INTENTION TO HOLD MINING CLAIMS/SITES

When Recorded Return Document to:

Elizabeth A. Noble
North Country Land & Dev. Co.
110 Le Arta Drive
Henderson, NV 89074

BLM
Date
Stamp

RECEIVED
BLM AZ STATE OFFICE
24 AUG 14 P 2:37
PHOENIX, ARIZONA

☐ Check here if this is a change of address.

Telephone: (702) 454-0260

E-mail Address melhilde@aol.com

I (We) intend to hold the claims(s) and/or site(s) listed below for the calendar year 20 14, and I (We) have filed or will file a Notice of Intent to Hold in the county where the claim (s) is located.

Reason for filing a Notice of Intent to Hold instead of an assessment work filing (check one):

- ☐ Maintenance fee was paid to maintain claim(s) during this assessment year.
☒ Mill or tunnel sites.
☐ Claim(s) was located during the current assessment year.
☐ BLM has deferred assessment work (attach copy of decision granting deferment, or pending petition for deferment including date petition was filed.)

Line No.	AMC NUMBER	CLAIM/SITE NAME	COUNTY RECORDER DATA (If available)	TWP	RNG	SEC
1	85449	Hilde's Millsite	436, p. 473	23N	7E	24
2						
3						
4						
5						
6						
7						
8						
9						
10						

NOTICE OF INTENTION TO HOLD MINING CLAIMS/SITES
page 2


BLM Date Stamp	RECEIVED BLM AZ STATE OFFICE 2014 AUG 14 P 2:37 PHOENIX, ARIZONA
----------------------	---

1. State of Arizona, County of Coconino
2. I (Name) Elizabeth A. Noble, President, North Country Land & Development Co.
3. Reside at (Address) 110 Le Arta Drive
City Henderson County Clark State NV Zip 89074 being duly sworn, depose and say that I am a citizen of the United States, more than eighteen years of age, that all of the facts set forth in this notice, subject to the provisions and penalties of 18 U.S.C. 1001 pertaining to the filing of false, fictitious, or fraudulent statements with the United States, are true and correct according to the best of my knowledge, information and belief.
4. Owner's name and address (If not shown in Items 1-3 above). North Country Land & Development Co., 110 Le Arta Dr. Henderson, NV 89074
5. Dated: 8/11/14 Signature: Elizabeth A. Noble, Pres., North Country Land & Dev. Co.

Bureau of Land Management
Arizona State Office
www.az.blm.gov

No. of Claims: <u>1</u> x \$10 = <u>\$10.00</u>
Check No: <u>8943</u> Init. <u>EA</u>
Receipt No.: <u>3102185</u>
For BLM Use Only

State of Nevada County of Clark
Subscribed and sworn before me on 08/11/2014
Anahit Anna Karapetyan
(Notary Signature)



Form: MCF110
Revised Jan. 2006
Page 2 of 2

NCL-D
110 Le Alta Dr.
Henderson, NV
89074

PLACE STICKER AT TOP OF ENVELOPE TO THE RIGHT
OF THE RETURN ADDRESS. FOLD AT DOTTED LINE

CERTIFIED MAILTM



7010 3090 0001 1134 8

BLM
AZ. State Office
1 N. Central Ave.
Suite 800
Phoenix, AZ
85004-4427

85004442700



1000



85004


HENDERSON, NV
89012
AUG 12, 14
AMOUNT

\$6.70

00030164-04

BLM AZ STATE OFFICE
2014 AUG 14 P 2:36
PHOENIX, ARIZONA

United States Department of the Interior
Bureau of Land Management
 LANDS/RECREATION & PLANNING
 ONE N CENTRAL AVE
 PHOENIX, AZ 85004 -2203
 Phone: 602-417-9200



No: 3102185

Transaction #: 3193749	
Date of Transaction: 08/15/2014	
CUSTOMER:	
	NORTH COUNTRY LAND AND DEVELOPMENT CO 110 LE ARTA DR HENDERSON,NV 89074-0112 US

LINE #	QTY	DESCRIPTION	REMARKS	UNIT PRICE	TOTAL
1	1.00	LOCATABLE MINERALS / MINING CLAIMS-NOT NEW-UNADJUD,ONE AUTH NO. ONLY / MINING CLAIM MONEY RECEIVED CASES: AMC56874/\$100.00	MAINT FEE WAIVER (10) 2015 / POL (9) 2014 / NOI (1) 2014	- n/a -	100.00
TOTAL:					\$100.00

PAYMENT INFORMATION			
1	AMOUNT:	100.00	POSTMARKED: 08/12/2014
	TYPE:	CHECK	RECEIVED: 08/14/2014
	CHECK NO:	8943	
	NAME:	NORTH COUNTRY LAND AND DEVELOPMENT CO 110 LE ARTA DR HENDERSON NV 89074-0112 US	

REMARKS

This receipt was generated by the automated BLM Collections and Billing System and is a paper representation of a portion of the official electronic record contained therein.

UNITED STATES
DEPARTMENT OF THE INTERIOR *Amc 56874*
BUREAU OF LAND MANAGEMENT

MAINTENANCE FEE WAIVER CERTIFICATION

Amc 85448
Amc 327929
256 FORM APPROVED
OMB NO. 1004-0114
Expires: August 31, 2013
Amc 132981

SEE INSTRUCTIONS ON PAGE 2

1. This small miner waiver is filed for the assessment year beginning on September 1, 2013 and ending on September 1, 2014.
2. The undersigned and all related parties owned ten or fewer mining claims, mill, or tunnel sites located and maintained on Federal lands in the United States of America on September 1, 2013.
3. The undersigned have performed the assessment work required by law for each mining claim listed prior to filing this waiver and understand that by filing this form, an affidavit of assessment work must be recorded by the December 30th following the filing of this waiver.
4. The undersigned understand that if the assessment work obligation has not yet come due under 30 U.S.C. 28 (for those claims in their first assessment year only), a notice of intent to hold reciting this condition must be recorded by the December 30th following the filing of this waiver.
5. The undersigned understand that mill and tunnel sites may also be listed upon this waiver and be waived from payment of the maintenance fee, and that a notice of intent to hold for these sites is required to be recorded by the December 30th immediately following the filing of this waiver.
6. The undersigned understand and acknowledge that pursuant to 43 U.S.C. 1212 and 18 U.S.C. 1001, the filing or recording of a false, fictitious, or fraudulent document with the Bureau of Land Management may result in a fine of up to \$250,000, a prison term not to exceed five years, or both.
7. The mining claims, mill or tunnel sites for which this waiver from payment of the maintenance fees is requested are:

CLAIM OR SITE NAME			BLM RECORDATION SERIAL NUMBER
1. White Pumice	<i>80 Acres 1 Owner</i>	✓	AMC # 56874
2. Black Pumice Nr. 1	<i>40 A</i>	"	AMC # 56875
3. White Pozzuolan #1	<i>40 A</i>	"	AMC # 56876
4. White Pozzuolan #2	<i>40 A</i>	"	AMC # 56877
5. Pozzuolan No. 3	<i>40 A</i>	"	AMC # 56878
6. Spencer's Tunnel	<i>20 A</i>	"	AMC # 85448
7. Hilde's Millsite	<i>CA</i>	"	AMC # 85449
8. McCormick Moonsand #1	<i>20 A</i>	"	AMC # 85450
9. Sarah John	<i>S</i>	"	AMC # 327929
10. Little Melvin	<i>20 A</i>	"	AMC # 132981

The owner(s) (claimants) of the above mining claims and sites are:

North Country Land & Development Company ✓

(Owner's Name - Please Print)

110 Le Arta Drive

(Street or P.O. Box)

Henderson

NV

89074

(City)

(State)

(Zip Code)

(Owner's Name - Please Print)

(Street or P.O. Box)

(City)

(State)

(Zip Code)

(Owner's Name - Please Print)

(Street or P.O. Box)

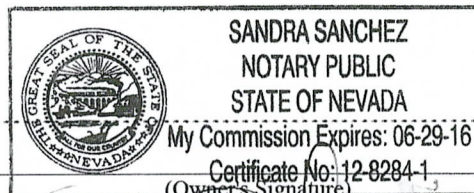
(City)

(State)

(Zip Code)

(Continued on page 2)

Sandra Sanchez, President,
for North Country Land &
Development Co.
(Owner's Signature)



(Owner's Signature)

(Owner's Signature)

ENTERED INTO COMPUTER
SEP 19 2013 *JB*

08-09-2013
Clark County, State of Nevada
RECEIVED
SEP 12 2013
CLARK COUNTY, ARIZONA

When Recorded Return Document to:

Elizabeth A. Noble
110 Le Arta Drive
Henderson, NV 89074

☐ Check here if this is a change of address.

Telephone: (702) 454.2247

E-mail address: melhilde@aol.com

AFFIDAVIT OF PERFORMANCE OF ANNUAL WORK

1. State of Arizona, County of Coconino ss:
2. I (Name) Elizabeth A. Noble, President NCL+D
3. Reside at (Address) 110 Le Arta Drive.

BLM
Date
Stamp

City Henderson County Clark

State NV Zip 89074 being duly sworn, depose and say that I am a citizen of the United States, more than eighteen years of age, and that all of the facts set forth in this affidavit, subject to the provisions and penalties of 18 U.S.C. 1001 pertaining to the filing of false, fictitious, or fraudulent statements with the United States, are true and correct according to the best of my knowledge, information and belief.

4. Owner's name and address (If not shown in Items 1-3 above). North Country Land & Development Co., 110 Le Arta Drive, Henderson, NV 89074

5. That I am personally acquainted with the mining claim(s). The work and improvements were made by and at the expense of the owner(s) of said claim(s). Said contiguous group of claims, listed on this document, are situated in the

Flagstaff (optional) Mining District; Coconino County, Arizona.


Line No.	AMC NUMBER	CLAIM/SITE NAME	COUNTY RECORDER DATA (If available)	TWP	RNG	SEC
1	56874	White Pumice	416, p. 2	23N	8E	9
2	56875	Black Pumice Nr.1	416, p. 5	23N	8E	9
3	56876	White Pozzuolan #1	416, p. 3	23N	8E	9
4	56877	White Pozzuolan #2	416, p. 4	23N	8E	9
5	56878	Pozzuolan No.3	416, p. 1	23N	8E	9
6	132981	Little Melvin	838, pg. 171	23N	8E	9

Form: MCF108

Revised Jan. 2006

Page 1 of 2

ENTERED
SEP 03 2013
BY: AT



7	327929	Sarah John	1613, p. 873	23N	8E	9
8	8544B	Spencer's Tunnel	436, p. 473	23N	7E	24
9	8545D	McCormick Moonsand #1	436, p. 472	23N	7E	24
10						

6. That between the dates starting at 12 o'clock noon on September 1, 20 12 and ending at 12 o'clock noon on September 1, 20 13 at least \$ 900.00 dollars worth of work and improvements were done and performed upon said claim(s) or upon one or more of a contiguous group of claims for the benefit of all, wholly or partly outside of a contiguous group of claims for the benefit of all, not including the location work.

7. That the following persons were employed to perform the work and improvements described herein: John M. Noble, Elizabeth A. Noble, Cemex USA

8. That the work and improvements performed were: Road work and maintenance, excavating, stripping, and removal of materials, removal of downed deadwood and brush.


9. Dated: 8/9/13 Signature: Elizabeth A. Noble, President for North Country Land Development

SUBSCRIBED AND SWORN TO before me, a Notary Public, this 9th day of August 20 13

By: Elizabeth A. Noble

Notary Public Sandra Sanchez

My Commission Expires 06-29-2016



Bureau of Land Management
Arizona State Office
www.az.blm.gov

No. of Claims: 9 x \$10 = \$90.00
Check No.: 8813 Init. AEH
Receipt No.: 285376
For BLM Use Only

NOTICE OF INTENTION TO HOLD MINING CLAIMS/SITES

When Recorded Return Document to:

Elizabeth A. Noble
110 Le Arta Drive
Henderson, NV 89074

BLM
Date
StampRECEIVED
BLM - PHOENIX
2013 AUG 12 PM 3:52
PHOENIX, ARIZONA☐ Check here if this is a change of address.Telephone: (702) 454-2247E-mail Address melhilde@aol.com

I (We) intend to hold the claims(s) and/or site(s) listed below for the calendar year 2013, and I (We) have filed or will file a Notice of Intent to Hold in the county where the claim (s) is located.

Reason for filing a Notice of Intent to Hold instead of an assessment work filing (check one):

- ☐ Maintenance fee was paid to maintain claim(s) during this assessment year.
☒ Mill or tunnel sites.
☐ Claim(s) was located during the current assessment year.
☐ BLM has deferred assessment work (attach copy of decision granting deferment, or pending petition for deferment including date petition was filed.)

Line No.	AMC NUMBER	CLAIM/SITE NAME	COUNTY RECORDER DATA (If available)	TWP	RNG	SEC
1	85449	Hilde's Millsite	436, p. 473	23N	7E	24
2						
3						
4						
5						
6						
7						
8						
9						
10						

Form: MCF110

Revised Jan. 2006

Page 1 of 2

ENTERED
SEP 03 2013
BY: AT

NOTICE OF INTENTION TO HOLD MINING CLAIMS/SITES
page 2


BLM
Date
Stamp

RECEIVED
BLM AZ STATE OFFICE
780 N. 12th St.
PHOENIX, ARIZONA

1. State of Arizona, County of COCONINO
2. I (Name) Elizabeth A. Noble, president North Country Land & Development Co.
3. Reside at (Address) 110 LE ARTA DRIVE
City Henderson County Clark State NV Zip 89074 being duly sworn, depose and say that I am a citizen of the United States, more than eighteen years of age, that all of the facts set forth in this notice, subject to the provisions and penalties of 18 U.S.C. 1001 pertaining to the filing of false, fictitious, or fraudulent statements with the United States, are true and correct according to the best of my knowledge, information and belief.
4. Owner's name and address (If not shown in Items 1-3 above). _____

5. Dated: 8/9/13 Signature: Elizabeth A. Noble, President for North Country Land & Development Co.

Bureau of Land Management
Arizona State Office
www.az.blm.gov



No. of Claims:	<u>1</u>	x \$10 =	<u>\$10.00</u>
Check No:	<u>8813</u>	Init.	<u>ASN</u>
Receipt No.:	<u>2853716</u>		
For BLM Use Only			

United States Department of the Interior
Bureau of Land Management
LANDS/RECREATION & PLANNING
ONE N CENTRAL AVE
PHOENIX, AZ 85004 -2203
Phone: 602-417-9200

Receipt

No: 2853716

Transaction #: 2939494		ENTERED INTO COMPUTER
Date of Transaction: 08/13/2013		
CUSTOMER:		
NORTH COUNTRY LAND AND DEVELOPMENT CO 110 LE ARTA DR HENDERSON,NV 89074-0112 US		


LINE #	QTY	DESCRIPTION	REMARKS	UNIT PRICE	TOTAL
1	1.00	LOCATABLE MINERALS / MINING CLAIMS-NOT NEW-UNADJUD,ONE AUTH NO. ONLY / MINING CLAIM MONEY RECEIVED CASES: AMC56874/\$100.00	MAINT FEE WAIVER (10) 2014 / POL (9) 2013 / NOI (1) 2013	- n/a -	100.00
TOTAL:					\$100.00

PAYMENT INFORMATION			
1	AMOUNT:	100.00	POSTMARKED: 08/09/2013
	TYPE:	CHECK	RECEIVED: 08/12/2013
	CHECK NO:	8813	
	NAME:	NORTH COUNTRY LAND AND DEVELOPMENT CO 110 LE ARTA DR HENDERSON NV 89074-0112 US	

REMARKS


This receipt was generated by the automated BLM Collections and Billing System and is a paper representation of a portion of the official electronic record contained therein.

NCLAD
110 Le. Anta Dr.
Henderson, NV
89074



7012 3460 0003 0547 4424

BLM
AZ. State Office
1 N Central Ave.
Suite 800
Phoenix, AZ.
85004-4427
85004442700



1888

05004

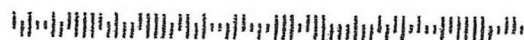
PHOENIX, ARIZONA

2013 AUG 12 PM 2:52

U.S. POSTAGE
PAID
HENDERSON, NV
89012
AUG 09, 2013
HIMOUNT

\$6.31

BLM AZ STATE OFFICE



North Country Land and Development Co.

Elizabeth A. Noble

110 Le Arta Drive

Henderson, NV 89074

AMC 56874

85448

7 August 2012

132981

327929

Bureau of Land Management
Arizona State Office
1 N. Central Ave.
Suite 800
Phoenix, AZ 85004-4427

Dear Madams/Sirs;

Please find enclosed a Maintenance Fee Waiver Certification, an Affidavit of Performance of Annual Work, and a Notice of Intention to Hold, along with check number 8642 in the amount of \$100 to cover fees for 10 mining claims held by North Country Land and Development Co., AMC #s 56874-56878, 85448-85450, 327929, and 132981, as required annually.

Please return all stamped/dated documents to the address listed above once they have been processed.

Thank you,



Elizabeth A. Noble

President

North Country Land and Development Co.

RECEIVED
BLM AZ STATE OFFICE
2012 AUG -9 P 3:17
PHOENIX, ARIZONA

UNITED STATES
DEPARTMENT OF THE INTERIOR
BUREAU OF LAND MANAGEMENT
MAINTENANCE FEE WAIVER CERTIFICATION

144

FORM APPROVED
OMB NO. 1004-0114
Expires: August 31, 2013

180

SEE INSTRUCTIONS ON PAGE 2

1. This small miner waiver is filed for the assessment year beginning on September 1, 2012 and ending on September 1, 2013.
2. The undersigned and all related parties owned ten or fewer mining claims, mill, or tunnel sites located and maintained on Federal lands in the United States of America on September 1, 2012.
3. The undersigned have performed the assessment work required by law for each mining claim listed prior to filing this waiver and understand that by filing this form, the undersigned must file an affidavit of assessment work with the Bureau of Land Management (BLM) by the December 30th following the filing of this waiver.
4. The undersigned understand that if the assessment work obligation has not yet come due under 30 U.S.C. 28 (for those claims in their first assessment year only), a notice of intent to hold reciting this condition must be recorded by the December 30th following the filing of this waiver.
5. The undersigned understand that mill and tunnel sites may also be listed on this waiver and be waived from payment of the maintenance fee, and that a notice of intent to hold for these sites is required to be filed with the BLM by the December 30th following the filing of this waiver.
6. The undersigned understand and acknowledge that pursuant to 43 U.S.C. 1212 and 18 U.S.C. 1001, the filing or recording of a false, fictitious, or fraudulent document with the BLM may result in a fine of up to \$250,000, a prison term not to exceed five years, or both.
7. The mining claims, mill or tunnel sites for which this waiver from payment of the maintenance fees is requested are:

CLAIM OR SITE NAME	BLM RECORDATION SERIAL NUMBER
1. White Pumice	✓ AMC # 56874
2. Black Pumice Nr. 1	AMC # 56875
3. White Pozzuolan #1	AMC # 56876
4. White Pozzuolan #2	AMC # 56877
5. Pozzuolan No. 3	AMC # 56878
6. Spencer's Tunnel	AMC # 85448
7. Hilde's Millsite	AMC # 85449
8. McCormick Moonsand #1	AMC # 85450
9. Sarah John	AMC # 327929
10. Little Melvin	AMC # 132981

The owner(s) (claimants) of the above mining claims and sites are:

North Country Land & Development Company

(Owner's Name - Please Print)

110 Le Arta Drive

(Owner's Mailing Address)

North Country Land & Dev. Co.
by Edmund A. Apple, President

(Owner's Signature)

Henderson

(City)

NV

(State)

89074

(Zip Code)

(Owner's Name - Please Print)

(Owner's Signature)

(Owner's Mailing Address)

(City)

(State)

(Zip Code)

(Owner's Name - Please Print)

(Owner's Signature)

(Owner's Mailing Address)

(City)

(State)

(Zip Code)

(Owner's Name - Please Print)

(Owner's Signature)

(Owner's Mailing Address)

(City)

(State)

(Zip Code)

ENTERED INTO COMPUTER

AUG 13 2012 PB

(Continued on page 2)

RECEIVED
BLM STATE OFFICE
PHOENIX, ARIZONA
2012 AUG - 9 PM 3:17

NW
PB

(Owner's Name - Please Print)

(Owner's Signature)

(Owner's Mailing Address)

(City)

(State)

(Zip Code)

(Owner's Name - Please Print)

(Owner's Signature)

(Owner's Mailing Address)

(City)

(State)

(Zip Code)

(Owner's Name - Please Print)

(Owner's Signature)

(Owner's Mailing Address)

(City)

(State)

(Zip Code)

(Owner's Name - Please Print)

(Owner's Signature)

(Owner's Mailing Address)

(City)

(State)

(Zip Code)

18 U.S.C. 1001 and 43 U.S.C. 1212 make it a crime for any person knowingly and willfully to make to any department or agency of the United States any false, fictitious or fraudulent statements or representations as to any matter within its jurisdiction.

INSTRUCTIONS

1. This certification is made under the provisions of 43 U.S.C. § 1744 and 30 U.S.C. §28-28k and the regulations thereunder (43 CFR Part 3830).
2. The claimant(s) must fill in the dates in paragraph 1 for the beginning and ending of the assessment year for which this waiver is sought.
3. The claimant(s) must fill in the date in paragraph 2 for the beginning of the assessment year for which this waiver is sought.
4. All claim and site names and BLM serial numbers must be listed for the mining claims, mill sites, and tunnel sites for which the waiver is sought.
5. All owners of the mining claims, mill sites, and tunnel sites and their addresses must be given.
6. This waiver form must be signed by all the claimants or their designated agent, in original form. If an agent is designated, a notarized designation of agent, signed by all of the claimants with proper address given, must be submitted with this waiver.
7. This form must be filed no later than September 1st for the upcoming assessment year in the BLM State Office where the mining claims or sites are recorded, or the waiver cannot be granted by the BLM. (Example: To obtain a waiver for the assessment year 2012, which begins on September 1, 2011, you must qualify for and file for a waiver no later than September 1, 2011, in the proper BLM State Office.)
8. For all mining claims which require assessment work, you must record an affidavit of labor on or before the December 30th immediately following the filing of this waiver. For all other mining claims or sites waived, you must record a notice of intent to hold on or before the December 30th immediately following the filing of this waiver.
9. Mill and tunnel sites may also be listed on this waiver and be waived from payment of the maintenance fee. A notice of intent to hold for these sites is required to be filed by the December 30th following the filing of this waiver.

State of Nevada County of Clerk
Subscribed and sworn before me on 08/07/12
Kevin Platter
(Notary Signature) (Date)



PHOENIX
2012 AUG 9 P 3:17
BLM AZ STATE OFFICE
RECEIVED
FOR OFFICIAL USE ONLY
ARIZONA

When Recorded Return Document to:

Elizabeth A. Noble
110 Le Arta Dr.
Henderson, NV
89074

☐ Check here if this is a change of address.

Telephone: 702-454-2247

E-mail address: melhilde@aol.com

AFFIDAVIT OF PERFORMANCE OF ANNUAL WORK

1. State of Arizona, County of Coconino SS:

2. I (Name) Elizabeth A. Noble, President, NCL&D,

3. Reside at (Address) 110 Le Arta Drive

City Henderson County Clark

State NV Zip 89074 being duly sworn, depose and say that I am a citizen of the United States, more than eighteen years of age, and that all of the facts set forth in this affidavit, subject to the provisions and penalties of 18 U.S.C. 1001 pertaining to the filing of false, fictitious, or fraudulent statements with the United States, are true and correct according to the best of my knowledge, information and belief.

4. Owner's name and address (If not shown in Items 1-3 above). North Country Land Development Co., 110 Le Arta Drive, Henderson, NV 89074.

5. That I am personally acquainted with the mining claim(s). The work and improvements were made by and at the expense of the owner(s) of said claim(s). Said contiguous group of claims, listed on this document, are situated in the

Flagstaff (optional) Mining District; Coconino County, Arizona.

Line No.	AMC NUMBER	CLAIM/SITE NAME	COUNTY RECORDER DATA (If available)	TWP	RNG	SEC
1	56874	White Pumice	416, p. 2	23N	8E	9
2	56875	Black Pumice No. 1	416, p. 5	23N	8E	9
3	56876	White Pozzuolan #1	416, p. 3	23N	8E	9
4	56877	White Pozzuolan #2	416, p. 4	23N	8E	9
5	56878	Pozzuolan No. 3	416, p. 1	23N	8E	9
6	132981	Little Melvin	838, pg. 171	23N	8E	9

Form: MCF108

Revised Jan. 2006

Page 1 of 2

ENTERED INTO COMPUTER

AUG 13 2012 PB

AFFIDAVIT OF PERFORMANCE OF ANNUAL WORK – page 2

RECEIVED
BLM AZ STATE OFFICE
2012 AUG -9 P 3:17
PHOENIX, ARIZONA

BLM
Date
Stamp

7	327929	Sarah John	1613, pg. 873	23N	8E	9
8	85448	Spencer's Tunnel	436, pg. 473	23N	7E	24
9	85450	McCormick Moonsand #1	436, pg. 472	23N	7E	24
10						

6. That between the dates starting at 12 o'clock noon on September 1, 20 11 and ending at 12 o'clock noon on September 1, 20 12, at least \$ 900.00 dollars worth of work and improvements were done and performed upon said claim(s) or upon one or more of a contiguous group of claims for the benefit of all, wholly or partly outside of a contiguous group of claims for the benefit of all, not including the location work.

7. That the following persons were employed to perform the work and improvements described herein: John M. Noble, Elizabeth A. Noble, Cemex USA.

8. That the work and improvements performed were: Road work and maintenance, excavating, stripping, and removal of materials, removal of downed deadwood.

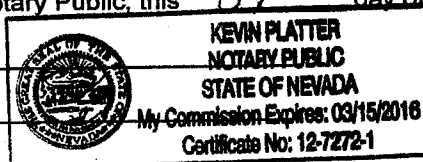
9. Dated: 8/7/2012 Signature: Elizabeth A. Noble, President, North Country Land & Dev

SUBSCRIBED AND SWORN TO before me, a Notary Public, this 07 day of August 20 12

By: Kevin Platter

Notary Public Kevin Platter

My Commission Expires 03/15/2016



Bureau of Land Management
Arizona State Office
www.az.blm.gov

No. of Claims: 9 x \$10 = 90.00

Check No.: 8642 Init. A.H.

Receipt No.: 2627237

For BLM Use Only

Form: MCF108
Revised Jan. 2006
Page 2 of 2

NOTICE OF INTENTION TO HOLD MINING CLAIMS/SITES

When Recorded Return Document to:

Elizabeth A. Noble
110 Le Arta Drive
Henderson, NV
89074

BLM
Date
StampRECEIVED
BLM AZ STATE OFFICE
2012 AUG -9 P 3:17
PHOENIX, ARIZONA☐ Check here if this is a change of address.Telephone: 702-454-2247E-mail Address melhilde@aol.com

I (We) intend to hold the claims(s) and/or site(s) listed below for the calendar year 20____, and I (We) have filed or will file a Notice of Intent to Hold in the county where the claim (s) is located.

Reason for filing a Notice of Intent to Hold instead of an assessment work filing (check one):

- ☐ Maintenance fee was paid to maintain claim(s) during this assessment year.
☒ Mill or tunnel sites.
☐ Claim(s) was located during the current assessment year.
☐ BLM has deferred assessment work (attach copy of decision granting deferment, or pending petition for deferment including date petition was filed.)

Line No.	AMC NUMBER	CLAIM/SITE NAME	COUNTY RECORDER DATA (If available)	TWP	RNG	SEC
1	85449	Hilde's Millsite	436, pg. 473	23N	7E	24
2						
3						
4						
5						
6						
7						
8						
9						
10						

Form: MCF110

Revised Jan.2006

Page 1 of 2

NOTICE OF INTENTION TO HOLD MINING CLAIMS/SITES
page 2

RECEIVED BLM AZ STATE OFFICE 2012 AUG -9 P 3:17 PHOENIX, ARIZONA	BLM Date Stamp
---	----------------------

1. State of Arizona, County of Coconino
2. I (Name) Elizabeth A. Noble, President North Country Land & Dev. Co.
3. Reside at (Address) 110 Le Arta Drive
City Henderson County _____ State NV Zip 89074 being duly sworn, depose and say that I am a citizen of the United States, more than eighteen years of age, that all of the facts set forth in this notice, subject to the provisions and penalties of 18 U.S.C. 1001 pertaining to the filing of false, fictitious, or fraudulent statements with the United States, are true and correct according to the best of my knowledge, information and belief.
4. Owner's name and address (If not shown in Items 1-3 above). _____

5. Dated: 8/7/2012 Signature: Elizabeth A. Noble, President, North Country Land & Dev. Co.

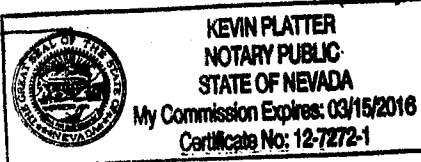
Bureau of Land Management
Arizona State Office
www.az.blm.gov

No. of Claims: <u>1</u>	x \$10 = <u>\$10.00</u>
Check No: <u>8042</u>	Init. <u>AB</u>
Receipt No.: <u>2627237</u>	
For BLM Use Only	

SUBSCRIBED AND SWORN TO before me,
a Notary Public, this 7th day of August 2012.

By: see right
Notary Public: _____
My Commission Expires: _____

State of Nevada County of Clark
Subscribed and sworn before me on 08/07/12
(Date)
Kevin Platter
(Notary Signature)



Form: MCF110
Revised Jan. 2006
Page 2 of 2


NCL&D
110 Le Anta Dr.
Henderson, NV
89074

RECEIVED
BLM AZ STATE OFFICE

2012 AUG -9 P 3:15

PHOENIX, ARIZONA

RECEIPT
REQUESTED



7010 3090 0001 1134 8480



1000



85004

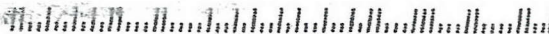
U.S. POSTAGE
PAID
HENDERSON, NV
89012
AUG 07, 12
AMOUNT

\$5.95

00044248-03

BLM - Az. State Office
1 N. Central Ave.
Suite 800
Phoenix, AZ
85004-4427

85004-4427



United States Department of the Interior
Bureau of Land Management
LANDS/RECREATION & PLANNING
ONE N CENTRAL AVE
PHOENIX, AZ 85004 -2203
Phone: 602-417-9200

Receipt

No: 2627237

Transaction #: 2707684
Date of Transaction: 08/10/2012

ENTERED INTO COMPUTER**AUG 13 2012**

CUSTOMER:

ELIZABETH A NOBLE
110 LE ARTA DR
HENDERSON, NV 89074-0112 US

LINE #	QTY	DESCRIPTION	REMARKS	UNIT PRICE	TOTAL
1	1.00	LOCATABLE MINERALS / MINING CLAIMS- NOT NEW-UNADJUD, ONE AUTH NO. ONLY / MINING CLAIM MONEY RECEIVED CASES: AMC56874/\$100.00	MAINT FEE WAIVER (10) 2013 / POL (9) 2012 / NOI (1) 2013	- n/a -	100.00
TOTAL:					\$100.00

PAYMENT INFORMATION

1	AMOUNT:	100.00	POSTMARKED:	08/07/2012
	TYPE:	CHECK	RECEIVED:	08/10/2012
	CHECK NO:	8642		
	NAME:	NORTH COUNTRY LAND AND DEVELOPMENT CO 110 LE ARTA DR HENDERSON NV 89074-0112 US		

REMARKS

This receipt was generated by the automated BLM Collections and Billing System and is a paper representation of a portion of the official electronic record contained therein.

UNITED STATES DEPARTMENT OF THE INTERIOR
BUREAU OF LAND MANAGEMENT

MC NATIONWIDE CLAIMANT LISTING
August 13, 2012

Cust	AZ	National
	CLAIMANT	Total
NORTH COUNTRY LAND&DEV 110 LE ARTA DR HENDERSON, NV 89074-0112	10	10

Run Time: 10:32 AM

Department of the Interior
Bureau of Land Management
Public Land Statistics

Run Date: 08/13/2012

Nationwide Claimant Listing
(Mining Claim Only)

Selection Criteria

System Id = MC

Cust Nm Contains NOBLE ELIZABETH A, NORTH COUNTRY LAND&DEV

Loc Dt Between

Address Begins With

City Begins With

State Begins With

Case Disp = A

Total Rows Returned: 10

NO WARRANTY IS MADE BY BLM FOR USE OF THE DATA FOR PURPOSES NOT INTENDED BY BLM

UNITED STATES
DEPARTMENT OF THE INTERIOR
BUREAU OF LAND MANAGEMENT
MAINTENANCE FEE WAIVER CERTIFICATION

SEE INSTRUCTIONS ON PAGE 2

AMC 132981 (254)
AMC 56874
FORM APPROVED
OMB NO. 1004-0114
Expires: August 31, 2013
AMC 85448

1. This small miner waiver is filed for the assessment year beginning on September 1, 2011 and ending on September 1, 2012.
2. The undersigned and all related parties owned ten or fewer mining claims, mill, or tunnel sites located and maintained on Federal lands in the United States of America on September 1, 2011.
3. The undersigned have performed the assessment work required by law for each mining claim listed prior to filing this waiver and understand that by filing this form, the undersigned must file an affidavit of assessment work with the Bureau of Land Management (BLM) by the December 30th following the filing of this waiver.
4. The undersigned understand that if the assessment work obligation has not yet come due under 30 U.S.C. 28 (for those claims in their first assessment year only), a notice of intent to hold reciting this condition must be recorded by the December 30th following the filing of this waiver.
5. The undersigned understand that mill and tunnel sites may also be listed on this waiver and be waived from payment of the maintenance fee, and that a notice of intent to hold for these sites is required to be filed with the BLM by the December 30th following the filing of this waiver.
6. The undersigned understand and acknowledge that pursuant to 43 U.S.C. 1212 and 18 U.S.C. 1001, the filing or recording of a false, fictitious, or fraudulent document with the BLM may result in a fine of up to \$250,000, a prison term not to exceed five years, or both.
7. The mining claims, mill or tunnel sites for which this waiver from payment of the maintenance fees is requested are:

CLAIM OR SITE NAME	BLM RECORDATION SERIAL NUMBER
1. White Pumice	AMC # 56874
2. Black Pumice Nr. 1	AMC # 56875
3. White Pozzuolan #1	AMC # 56876
4. White Pozzuolan #2	AMC # 56877
5. Pozzuolan No. 3	AMC # 56878
6. Spencer's Tunnel	AMC # 85448
7. Hilde's Millsite	AMC # 85449
8. McCormick Moonsand #1	AMC # 85450
9. Sarah John	AMC # 327929
10. Little Melvin	AMC # 132981

The owner(s) (claimants) of the above mining claims and sites are:

North Country Land & Development Company

(Owner's Name - Please Print)

110 Le Arta Drive

(Owner's Mailing Address)

Elizabeth Hilde, Pres. for North Country Land & Dev Co.
(Owner's Signature)

Henderson

(City)

NV

(State)

89074

(Zip Code)

RECEIVED
BLM AZ STATE OFFICE
2011 AUG 12 A 7:42
PHOENIX, ARIZONA

(Owner's Name - Please Print)

(Owner's Signature)

(Owner's Mailing Address)

(City)

(State)

(Zip Code)

(Owner's Name - Please Print)

(Owner's Signature)

(Owner's Mailing Address)

(City)

(State)

(Zip Code)

(Owner's Name - Please Print)

(Owner's Signature)

(Owner's Mailing Address)

(City)

(State)

(Zip Code)

(Continued on page 2)

ENTERED IN COMPUTER

RE 8-18-11

When Recorded Return Document to:

Elizabeth A. Noble

110 Le Arta Drive

Henderson, NV

89074

☒ Check here if this is a change of address.

Telephone: 702-454-2247

E-mail address: melhilde@aol.com

AFFIDAVIT OF PERFORMANCE OF ANNUAL WORK

1. State of Arizona, County of Coconino ss:

2. I (Name) Elizabeth A. Noble, Pres. NCL&D

3. Reside at (Address) 110 Le Arta Drive

BLM
Date
Stamp

PHOENIX, ARIZONA

2011 AUG 12 A 7:42

RECEIVED
BLM AZ STATE OFFICE

City Henderson County Clark

State NV Zip 89074 being duly sworn, depose and say that I am a citizen of the United States, more than eighteen years of age, and that all of the facts set forth in this affidavit, subject to the provisions and penalties of 18 U.S.C. 1001 pertaining to the filing of false, fictitious, or fraudulent statements with the United States, are true and correct according to the best of my knowledge, information and belief.

4. Owner's name and address (If not shown in Items 1-3 above). North Country Land & Development Co., 110 Le Arta Dr., Henderson, NV 89074

5. That I am personally acquainted with the mining claim(s). The work and improvements were made by and at the expense of the owner(s) of said claim(s). Said contiguous group of claims, listed on this document, are situated in the

Flagstaff (optional) Mining District; Coconino County, Arizona.

Line No.	AMC NUMBER	CLAIM/SITE NAME	COUNTY RECORDER DATA (If available)	TWP	RNG	SEC
1	56874	White Pumice	416, pg. 2	23N	8E	9
2	56875	Black Pumice Nr. 1	416, pg. 5	23N	8E	9
3	56876	White Pozzuolan #1	416, pg. 3	23N	8E	9
4	56877	White Pozzuolan #2	416, pg. 4	23N	8E	9
5	56878	Pozzuolan No. 3	416, pg. 1	23N	8E	9
6	132981	Little Melvin	838, pg. 171	23N	8E	9

Form: MCF108

Revised Jan. 2006

Page 1 of 2

RE 8-18-11

ENTERED IN COMPUTER

BLM Date Stamp	2011 AUG 12 A 7:42	PHOENIX, ARIZONA	RECEIVED BLM AZ STATE OFFICE
----------------------	--------------------	------------------	---------------------------------

7	327929	Sarah John	1613, pg. 873	23N	8E	9
8	85448	Spencer's Tunnel	436, pg. 473	23N	7E	24
9	85456	McCormick Moonsand #1	436, pg. 472	23N	7E	24
10						


6. That between the dates starting at 12 o'clock noon on September 1, 20 10 and ending at 12 o'clock noon on September 1, 20 11 at least \$ 900.00 dollars worth of work and improvements were done and performed upon said claim(s) or upon one or more of a contiguous group of claims for the benefit of all, wholly or partly outside of a contiguous group of claims for the benefit of all, not including the location work.

7. That the following persons were employed to perform the work and improvements described herein: John M. Noble, Arthur C. Cassman, Cemex USA

8. That the work and improvements performed were: Road work and maintenance, excavating, stripping and removal of materials, removal of downed dead wood.

9. Dated: 7/29/11 Signature: Elizabeth A. Noble, President, Road Country Land Serv. Co.

SUBSCRIBED AND SWORN TO before me, a Notary Public, this 29th day of July, 2011
 By: Elizabeth A. Noble
 Notary Public Donna Jett
 My Commission Expires 2/1/2015



Bureau of Land Management
 Arizona State Office
www.az.blm.gov

No. of Claims:	<u>9</u>	x \$10 =	<u>90</u>
Check No.:	<u>8462</u>	Init.	<u>ML</u>
Receipt No.:	<u>2403281</u>		
For BLM Use Only			

NOTICE OF INTENTION TO HOLD MINING CLAIMS/SITES

When Recorded Return Document to:

Elizabeth A. Noble110 Le Arta DriveHenderson, NV89074BLM
Date
StampRECEIVED
BLM AZ STATE OFFICE
PHOENIX, ARIZONA

2011 AUG 12 A 7:42

☒ Check here if this is a change of address.Telephone: 702-454-2247E-mail Address melhilde@aol.com

I (We) intend to hold the claims(s) and/or site(s) listed below for the calendar year 20____, and I (We) have filed or will file a Notice of Intent to Hold in the county where the claim (s) is located.

Reason for filing a Notice of Intent to Hold instead of an assessment work filing (check one):

- ☐ Maintenance fee was paid to maintain claim(s) during this assessment year.
- ☒ Mill or tunnel sites.
- ☐ Claim(s) was located during the current assessment year.
- ☐ BLM has deferred assessment work (attach copy of decision granting deferment, or pending petition for deferment including date petition was filed.)

Line No.	AMC NUMBER	CLAIM/SITE NAME	COUNTY RECORDER DATA (If available)	TWP	RNG	SEC
1	85449	Hilde's Millsite	436, pg. 473	23N	7E	24
2						
3						
4						
5						
6						
7						
8						
9						
10						

Form: MCF110

Revised Jan.2006

Page 1 of 2

NOTICE OF INTENTION TO HOLD MINING CLAIMS/SITES
page 2


RECEIVED	BLM AZ STATE OFFICE
2011 AUG 12 A 7:42	PHOENIX, ARIZONA
BLM Date Stamp	

1. State of Arizona, County of Coconino
2. I (Name) Elizabeth A. Noble, President North Country Land & Dev. Co.
3. Reside at (Address) 110 Le Arta Drive
City Henderson County Clark State NV Zip 89074 being duly sworn, depose and say that I am a citizen of the United States, more than eighteen years of age, that all of the facts set forth in this notice, subject to the provisions and penalties of 18 U.S.C. 1001 pertaining to the filing of false, fictitious, or fraudulent statements with the United States, are true and correct according to the best of my knowledge, information and belief.
4. Owner's name and address (If not shown in Items 1-3 above). North Country Land & Development Co., 110 Le Arta Drive, Henderson, NV 89074
5. Dated: 7/29/2011 Signature: Elizabeth A. Noble, President, for North Country Land & Dev. Co.

Bureau of Land Management
Arizona State Office
www.az.blm.gov

No. of Claims:	<u>1</u>	x \$10 =	<u>10</u>
Check No:	<u>8462</u>	Init.	<u>ENL</u>
Receipt No.:	<u>2403281</u>		
For BLM Use Only			

Subscribed and sworn to before me, a Notary Public,
this 29th day of July 2011.
By: Elizabeth A. Noble
Notary Public Tonya Jett
My Commission Expires: 2/1/2015




Form: MCF110
Revised Jan. 2006
Page 2 of 2

7CL+0
110 Le Arta Dr.
Henderson, NV
89074

PLACE STICKER AT TOP OF ENVELOPE TO THE RIGHT
OF THE RETURN ADDRESS. FOLD AT DOTTED LINE

CERTIFIED MAIL™



7011 0110 0002 4219 5466 ARIZONA

RECEIVED
BLM AZ STATE OFFICE

2011 AUG 11 P 2:30

PHOENIX ARIZONA


BLM
AZ State Office
1 N. Central Ave.
Suite 800
Phoenix, AZ

85004-4427

8500434427

LAS VEGAS NV 890

08 AUG 2011 PM 4 T



1000



85004

U.S. POSTAGE
PAID
HENDERSON, NV
89012
AUG 09, 11
AMOUNT

\$5.35

00031645-04



United States Department of the Interior
Bureau of Land Management
LANDS/RECREATION & PLANNING
ONE N CENTRAL AVE
PHOENIX, AZ 85004 -2203
Phone: 602-417-9200

Receipt

No:

2403281

Transaction #: 2478505

Date of Transaction: 08/12/2011

CUSTOMER:

ELIZABETH A NOBLE
110 LE ARTA DR
HENDERSON, NV 89074-0112 US

LINE #	QTY	DESCRIPTION	REMARKS	UNIT PRICE	TOTAL
1	1.00	LOCATABLE MINERALS / MINING CLAIMS-NOT NEW-UNADJUD, ONE AUTH NO. ONLY / MINING CLAIM MONEY RECEIVED CASES: AMC56874/\$100.00	POL 2011/9 WAV NOI 2011/1	- n/a -	100.00
TOTAL:					\$100.00

PAYMENT INFORMATION					
1	AMOUNT:	100.00		POSTMARKED:	08/09/2011
	TYPE:	CHECK		RECEIVED:	08/12/2011
	CHECK NO:	8462			
	NAME:	NORTH COUNTRY LAND AND DEVELOPMENT CO 110 LE ARTA DR HENDERSON NV 89074-0112 US			


REMARKS

This receipt was generated by the automated BLM Collections and Billing System and is a paper representation of a portion of the official electronic record contained therein.

ACL+D
110 Le Alta Dr.
Henderson, NV
89074

PLACE STICKER AT TOP OF ENVELOPE TO THE RIGHT
OF THE RETURN ADDRESS, FOLD AT DOTTED LINE

CERTIFIED MAIL™



7011 0110 0002 4219 5466

RECEIVED
ELM AZ STATE OFFICE
2011 AUG 11 P 2:30

PHOENIX, ARIZONA

BLM
AZ State Office
1 N. Central Ave.
Suite 800
Phoenix, AZ.
85004-4427


8500434427

LAS VEGAS NV 890

09 AUG 2011 PM 4 T



1000



85004

U.S. POSTAGE
PAID
HENDERSON, NV
89012
AUG 09, 11
AMOUNT

\$5.35
000316



AMC 56874
AMC 132981

When Recorded Return Document to:

Elizabeth A. Noble
1474 Rancho Ridge,
Henderson, NV 89012

☒ Check here if this is a change of address.

Telephone: 702-454-2247

E-mail address: melhilde@aol.com

RECEIVED
BLM STATE OFFICE
2010 JUL 30 P 2:14
PHOENIX, ARIZONA

AFFIDAVIT OF PERFORMANCE OF ANNUAL WORK

1. State of Arizona, County of Coconino ss:

2. I (Name) Elizabeth A. Noble, President NCLA

3. Reside at (Address) 1474 Rancho Ridge

BLM
Date
Stamp

City Henderson County Clark

State NV Zip 89012 being duly sworn, depose and say that I am a citizen of the United States, more than eighteen years of age, and that all of the facts set forth in this affidavit, subject to the provisions and penalties of 18 U.S.C. 1001 pertaining to the filing of false, fictitious, or fraudulent statements with the United States, are true and correct according to the best of my knowledge, information and belief.

4. Owner's name and address (If not shown in Items 1-3 above). North Country Land and Development Co., 1474 Rancho Ridge, Henderson, NV 89012

5. That I am personally acquainted with the mining claim(s). The work and improvements were made by and at the expense of the owner(s) of said claim(s). Said contiguous group of claims, listed on this document, are situated in the

Flagstaff (optional) Mining District; Coconino County, Arizona.

Line No.	AMC NUMBER	CLAIM/SITE NAME	COUNTY RECORDER DATA (If available)	TWP	RNG	SEC
1	56874	White Pumice	416, pg. 2	T23N	R8E	S9
2	56875	Black Pumice NR. 1	416, pg. 5	T23N	R8E	S9
3	56876	White Pozzuolan #1	416, pg. 3	T23N	R8E	S9
4	56877	White Pozzuolan #2	416, pg. 4	T23N	R8E	S9
5	56878	Pozzuolan No. 3	416, pg. 1	T23N	R8E	S9
6	132981	Little Melvin	838, pg. 171	T23N	R8E	S9

Form: MCF108
Revised Jan. 2006
Page 1 of 2

ENTERED INTO COMPUTER

9/17/10 AT

BLM
Date
Stamp

7	327929	Sarah John	1613, pg. 873	T23N	R8E	S9
8	85448	Spencer's Tunnel	436, pg. 473	T23N	R7E	S24
9	85450	McConick Measured	436, pg. 472	T23N	R7E	S24
10						

6. That between the dates starting at 12 o'clock noon on September 1, 2009 and ending at 12 o'clock noon on September 1, 2010 at least \$ 900⁰⁰ dollars worth of work and improvements were done and performed upon said claim(s) or upon one or more of a contiguous group of claims for the benefit of all, wholly or partly outside of a contiguous group of claims for the benefit of all, not including the location work.

7. That the following persons were employed to perform the work and improvements described herein: Ken Noble, John M. Noble, Arthur C. Cassman, Cemex USA.

8. That the work and improvements performed were: Road work and maintenance, excavating, stripping and removal of materials, removal of downed dead wood.

9. Dated: 7-28-10 Signature: Elizabeth Ann Noble for North Country Land & Seed Co.

SUBSCRIBED AND SWORN TO before me, a Notary Public, this _____ day of _____ 20____

By: _____

Notary Public _____

My Commission Expires _____

Bureau of Land Management
Arizona State Office
www.az.blm.gov



KRYSTAL WEAR
NOTARY PUBLIC
STATE OF NEVADA
My Commission Expires: 05-21-13
Certificate No: 10-1186-1

State of Nevada
County of Clark

Signed and sworn to before me this
28th day of July 20 10

by Elizabeth Ann Noble

No. of Claims: _____	x \$10 = _____
Check No.: _____	Init. _____
Receipt No.: _____	
For BLM Use Only	

RECEIVED
OFFICE OF THE
CLERK OF THE
SUPREME COURT
JUL 30 P 2:14
PHOENIX, ARIZONA

Form: MCF108
Revised Jan. 2006
Page 2 of 2

RECEIVED
BLM PHOENIX OFFICE
2010 JUL 30 P 2:14
PHOENIX, ARIZONA

NOTICE OF INTENTION TO HOLD MINING CLAIMS/SITES

When Recorded Return Document to:

Elizabeth A. Noble
1474 Rancho Ridge
Henderson, NV 89012

BLM
Date
Stamp

☒ Check here if this is a change of address.

Telephone: 702-454-2247

E-mail Address melhilde@aol.com

I (We) intend to hold the claims(s) and/or site(s) listed below for the calendar year 2010, and I (We) have filed or will file a Notice of Intent to Hold in the county where the claim (s) is located.

Reason for filing a Notice of Intent to Hold instead of an assessment work filing (check one):

- ☐ Maintenance fee was paid to maintain claim(s) during this assessment year.
☒ Mill or tunnel sites.
☐ Claim(s) was located during the current assessment year.
☐ BLM has deferred assessment work (attach copy of decision granting deferment, or pending petition for deferment including date petition was filed.)

Line No.	AMC NUMBER	CLAIM/SITE NAME	COUNTY RECORDER DATA (If available)	TWP	RNG	SEC
1	85449	Hilde's Millsite	436, pg. 473	T23N	R7E	24
2						
3						
4						
5						
6						
7						
8						
9						
10						

Form: MCF110

Revised Jan.2006

Page 1 of 2

NOTICE OF INTENTION TO HOLD MINING CLAIMS/SITES
page 2


BLM
Date
Stamp

1. State of Arizona, County of Coconino
2. I (Name) Elizabeth A. Noble, President, North Country Land & Dev. Co.
3. Reside at (Address) 1474 Rancho Ridge Dr.
City Henderson County Clark State NV Zip 89012 being duly sworn, depose and say that I am a citizen of the United States, more than eighteen years of age, that all of the facts set forth in this notice, subject to the provisions and penalties of 18 U.S.C. 1001 pertaining to the filing of false, fictitious, or fraudulent statements with the United States, are true and correct according to the best of my knowledge, information and belief.
4. Owner's name and address (If not shown in Items 1-3 above). See above
5. Dated: 7-28-10 Signature: Elizabeth A. Noble for North Country Land & Dev. Co.

Bureau of Land Management
Arizona State Office
www.az.blm.gov

No. of Claims: _____ x \$10 = _____
Check No: _____ Init. _____
Receipt No.: _____
For BLM Use Only

State of Nevada
County of Clark



Signed and sworn to before me this
28th day of July 20 10
by Elizabeth Ann Noble

A handwritten signature in dark ink, appearing to read 'Krystal Wear', written over the notary seal and the text of the signature line.

RECEIVED
BLM STATE OFFICE
2010 JUL 30 P 2:15
PHOENIX, ARIZONA

Form: MCF110
Revised Jan. 2006
Page 2 of 2

From: NCL
1474 Rancho Ridge
Henderson
NV 89012

PLACE STICKER AT TOP OF ENVELOPE TO THE RIGHT
OF THE RETURN ADDRESS, FOLD AT DOTTED LINE
CERTIFIED MAIL™



7009 0820 0001 5519 1758

U.S. POSTAGE
PAID
HENDERSON, NV
89012
JUL 28, 10
AMOUNT
\$5.71
00100944-25



85004



1000

RETURN RECEIPT
REQUESTED

PHOENIX, ARIZONA


2010 JUL 30 P 2:15

ReadyPost

Document Mailer

8500484427

To: BLM
1 N. Central Ave.
Ste. 800
Phoenix, AZ
85004-4427



North Country Land & Dev. Co.
1474 Rancho Ridge Drive
Henderson, Nevada 89012

30 July 31, 2010

BLM
1 N. Central Ave.
Suite 800
Phoenix, Arizona 85004-4427
Attention: Sirita, Accounting Dept.


Dear Sirita;

Please find enclosed a check in the amount of \$100 to be applied as the processing fee to a POL form for AMC #'s 56874-78, 85448, 85450, 327929, and 132981 and one NOI for AMC # 85449. The appropriate paperwork for the above listed AMC numbers was received by the BLM via certified mail on July 30, 2010. Pauline Brown of the Adjudication Department notified me that I had not included the processing fee. Her department is holding the above paperwork pending this check. We have a Small Miner's Maintenance Fee Waiver on file, as required for the additional annual fees.

I would greatly appreciate the application of this payment in order to complete the POL and NOI paperwork for this assessment year.

Thank you for your expeditious handling of this matter; it was simply an oversight on my part and all paperwork is early at this time.

Sincerely,



Elizabeth A. Noble
President
North Country Land & Development Co.

RECEIVED
BLM AZ STATE OFFICE
2010 AUG - 4 A 7 57
PHOENIX, ARIZONA

NO. OF CLAIMS 12
AMOUNT 100.00
RECEIPT NO. 21847148
INIT. SPJ
** BLM-ASO **

United States Department of the Interior
Bureau of Land Management
LANDS/RECREATION & PLANNING
ONE N CENTRAL AVE
PHOENIX, AZ 85004 -2203
Phone:

Receipt

No: 2184748

Transaction #: 2254398	
Date of Transaction: 08/05/2010	
CUSTOMER:	NORTH COUNTRY LAND & DEVELOP 1474 RANCHO RIDGE DR HENDERSON, NV 89012-2428 US

LINE #	QTY	DESCRIPTION	REMARKS	UNIT PRICE	TOTAL
1	1.00	LOCATABLE MINERALS / MINING CLAIMS-NOT NEW-UNADJUD, ONE AUTH NO. ONLY / MINING CLAIM MONEY RECEIVED CASES: AMC56874/\$100.00	POL-10	- n/a -	100.00
TOTAL:					\$100.00

PAYMENT INFORMATION				
1	AMOUNT:	100.00	POSTMARKED:	07/31/2010
	TYPE:	CHECK	RECEIVED:	08/04/2010
	CHECK NO:	8189		
	NAME:	NORTH COUNTRY LAND AND DEVELOPMENT CO 1474 RANCHO RIDGE DR HENDERSON NV 89012-2428 US		

REMARKS

This receipt was generated by the automated BLM Collections and Billing System and is a paper representation of a portion of the official electronic record contained therein.

UNITED STATES
DEPARTMENT OF THE INTERIOR
BUREAU OF LAND MANAGEMENT

MAINTENANCE FEE WAIVER CERTIFICATION

SEE INSTRUCTIONS ON PAGE 2

425
AMC 56874
AMC 85448
AMC 327929
FORM APPROVED
OMB NO. 1004-0114
Expires: February 28, 2010

AMC 132981

1. This small miner waiver is filed for the assessment year beginning at noon on September 1, 2009 and ending at noon on September 1, 2010.
2. The undersigned and all related parties owned ten or fewer mining claims, mill, or tunnel sites located and maintained on Federal lands in the United States of America on September 1, 2009.
3. The undersigned have performed the assessment work required by law for each mining claim listed prior to filing this waiver and understand that by filing this form; an affidavit of assessment work must be recorded by the December 30th following the filing of this waiver.
4. The undersigned understand that if the assessment work obligation has not yet come due under 30 U.S.C. 28 (for those claims in their first assessment year only); a notice of intent to hold reciting this condition must be recorded by the December 30th following the filing of this waiver.
5. The undersigned understand that mill and tunnel sites may also be listed upon this waiver and be waived from payment of the maintenance fee; and that a notice of intent to hold for these sites is required to be recorded by the December 30th immediately following the filing of this waiver.
6. The undersigned understand and acknowledge that pursuant to 43 U.S.C. 1212 and 18 U.S.C. 1001; the filing or recording of a false, fictitious, or fraudulent document with the Bureau of Land Management may result in a fine of up to \$250,000, a prison term not to exceed five years, or both.
7. The mining claims, mill or tunnel sites for which this waiver from payment of the maintenance fees is requested are:

CLAIM OR SITE NAME	BLM RECORDATION SERIAL NUMBER
1. <u>White Pumice</u>	<u>AMC# 56874</u>
2. <u>Black Pumice Nr. 1</u>	<u>AMC# 56875</u>
3. <u>White Pozzuolan #1</u>	<u>AMC# 56876</u>
4. <u>White Pozzuolan #2</u>	<u>AMC# 56877</u>
5. <u>Pozzuolan No. 3</u>	<u>AMC# 56878</u>
6. <u>Spencer's Tunnel</u>	<u>AMC# 85448</u>
7. <u>Hilde's Millsite</u>	<u>AMC# 85449</u>
8. <u>McCormick Moonsand #1</u>	<u>AMC# 85450</u>
9. <u>Sarah John</u>	<u>AMC# 327929</u>
10. <u>Little Melvin</u>	<u>AMC# 132981</u>

The owner(s) (claimants) of the above mining claims and sites are:

North Country Land & Development Co.
(Owner's Name - Please Print)

E. J. Gaudin
(Owner's Signature)

3945 Packard Avenue
(Street or P.O. Box)

Kingman AZ 86409
(City) (State) (Zip Code)

(Owner's Name - Please Print)

(Owner's Signature)

(Street or P.O. Box)

(City) (State) (Zip Code)

(Owner's Name - Please Print)

(Owner's Signature)

(Street or P.O. Box)

(City) (State) (Zip Code)

(Continued on page 2)

RECEIVED
BLM AZ STATE OFFICE
2009 AUG 11 A 8:31
PHOENIX ARIZONA

SEP 28 2009
ENTERED INTO COMPUTER

(Owner's Name - Please Print)

(Owner's Signature)

(Street or P.O. Box)

(City)

(State)

(Zip Code)

(Owner's Name - Please Print)

(Owner's Signature)

(Street or P.O. Box)

(City)

(State)

(Zip Code)

(Owner's Name - Please Print)

(Owner's Signature)

(Street or P.O. Box)

(City)

(State)

(Zip Code)

(Owner's Name - Please Print)

(Owner's Signature)

(Street or P.O. Box)

(City)

(State)

(Zip Code)

Title 18 U.S.C. Section 1001 and Title 43 U.S.C. Section 1212 makes it a crime for any person knowingly and willfully to make to any department or agency of the United States any false, fictitious or fraudulent statements or representations as to any matter within its jurisdiction.

INSTRUCTIONS

1. This certification is made under the provisions of §1744 of Title 43 and § 28-28k of Title 30 of the United States Code; and the regulations thereunder (43 CFR Part 3830).
2. The claimant(s) must fill in the dates in paragraph 1 for the beginning and ending of the assessment year for which this waiver is sought.
3. The claimant(s) must fill in the date in paragraph 2 for the beginning of the assessment year for which this waiver is sought.
4. All claim and site names and Bureau of Land Management (BLM) serial numbers must be listed for the mining claims, mill sites, and tunnel sites for which the waiver is sought.
5. All owners of the mining claims, mill sites, and tunnel sites and their addresses must be given.
6. This waiver form must be signed by all the claimants or their designated agent, in original form. If an agent is designated, a notarized designation of agent, signed by all of the claimants with proper address given, must be submitted with this waiver.
7. This form must be filed no later than September 1st for the upcoming assessment year in the BLM State Office where the mining claims or sites are recorded, or the waiver cannot be granted by the BLM. (Example: to obtain a waiver for the assessment year 2000, which begins at noon on September 1, 1999, you must qualify for and file for a waiver no later than September 1, 1999, in the proper BLM State Office).
8. For all mining claims which require assessment work, you must record an affidavit of labor on or before the December 30th immediately following the filing of this waiver. For all other mining claims or sites waived, you must record a notice of intent to hold on or before the December 30th immediately following the filing of this waiver.
9. Mill and tunnel sites may also be listed upon this waiver and be waived from payment of the maintenance fee. A notice of intent to hold for these sites is required to be filed by the December 30th following the filing of this waiver.

FOR OFFICIAL USE ONLY

When Recorded Return Document to:

Elizabeth A. Noble
North Country Land & Development Co.
3945 Packard Ave.
Kingman, AZ. 86409

☐ Check here if this is a change of address.

Telephone: 928-757-2247 or 928-853-7207

E-mail address: melhilde@aol.com

AFFIDAVIT OF PERFORMANCE OF ANNUAL WORK

1. State of Arizona, County of Coconino ss:
2. I (Name) Elizabeth A. Noble, President, NCLD
3. Reside at (Address) 3945 Packard Ave.

City Kingman County Mohave

State AZ zip 86409 being duly sworn, depose and say that I am a citizen of the United States, more than eighteen years of age, and that all of the facts set forth in this affidavit, subject to the provisions and penalties of 18 U.S.C. 1001 pertaining to the filing of false, fictitious, or fraudulent statements with the United States, are true and correct according to the best of my knowledge, information and belief.

4. Owner's name and address (if not shown in Items 1-3 above). North Country Land & Development Co., 3945 Packard Ave., Kingman, AZ. 86409

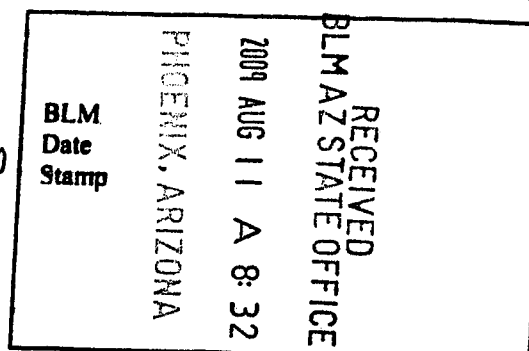
5. That I am personally acquainted with the mining claim(s). The work and improvements were made by and at the expense of the owner(s) of said claim(s). Said contiguous group of claims, listed on this document, are situated in the

Flagstaff (optional) Mining District; Coconino County, Arizona.

Line No.	AMC NUMBER	CLAIM/SITE NAME	COUNTY RECORDER DATA (if available)	TWP	RNG	SEC
1	56874	White Pumice	416, pg. 2	T23N	R8E	S9
2	56875	Black Pumice Nr. 1	416, pg. 5	T23N	R8E	S9
3	56876	White Pozzuolan #1	416, pg. 3	T23N	R8E	S9
4	56877	White Pozzuolan #2	416, pg. 4	T23N	R8E	S9
5	56878	Pozzuolan No. 3	416, pg. 1	T23N	R8E	S9
6	132981	Little Melvin	838, pg. 171	T23N	R8E	S9

ENTERED INTO COMPUTER
SEP 28 2009
15

Form: MCF108
Revised Jan. 2006
Page 1 of 2



AFFIDAVIT OF PERFORMANCE OF ANNUAL WORK - page 2

RECEIVED BLM AZ STATE OFFICE	2009 AUG 11 A 8:32	PHOENIX, ARIZONA
B.L.M. Date Stamp		

7	327929	Sarah John	1613, pg. 873	T23N	R8E	S9
8	85448	Spencer's Tunnel	436, pg. 473	T23N	R7E	S24
9	85450	McCormick Moonsand #1	436, pg. 472	T23N	R7E	S24
10						

6. That between the dates starting at 12 o'clock noon on September 1, 2008 and ending at 12 o'clock noon on September 1, 2009 at least \$ 900⁰⁰ dollars worth of work and improvements were done and performed upon said claim(s) or upon one or more of a contiguous group of claims for the benefit of all, wholly or partly outside of a contiguous group of claims for the benefit of all, not including the location work.

7. That the following persons were employed to perform the work and improvements described herein: Kenneth W. Noble, John M. Noble, Arthur C. Cassman, Rinker Materials/CEMEX USA

8. That the work and improvements performed were: Road work and maintenance, Excavating, stripping and removal of materials, removal of downed deadwood

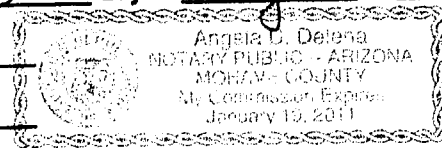
9. Dated: 8/8/09 Signature: Elizabeth A. Noble

SUBSCRIBED AND SWORN TO before me, a Notary Public, this 8 day of Augo, 2009

By: Elizabeth A. Noble

Notary Public Angela D. Delena

My Commission Expires Jan 19, 2011



Bureau of Land Management
Arizona State Office
www.az.blm.gov

No. of Claims:	<u>9</u>	x \$10 =	<u>90</u>
Check No.:	<u>7947</u>	Init.	<u>JMC</u>
Receipt No.:	<u>1977684</u>		
For BLM Use Only			

Form: MCF108
Revised Jan. 2006
Page 2 of 2

NOTICE OF INTENTION TO HOLD MINING CLAIMS/SITES

When Recorded Return Document to:

Elizabeth A. Noble
North County & Development Co.
3945 Packard Ave.
Kingman, AZ 86409

BLM
Date
Stamp

PHOENIX, ARIZONA

2009 AUG 11 A 8:31

RECEIVED
BLM AZ STATE OFFICE☐ Check here if this is a change of address.Telephone: 928-757-2247 or 928-853-7207E-mail Address melhilde@aol.com

I (We) intend to hold the claim(s) and/or site(s) listed below for the calendar year 20____, and I (We) have filed or will file a Notice of Intent to Hold in the county where the claim (s) is located.

Reason for filing a Notice of Intent to Hold instead of an assessment work filing (check one):

- ☐ Maintenance fee was paid to maintain claim(s) during this assessment year.
☐ Mill or tunnel sites.
☐ Claim(s) was located during the current assessment year.
☐ BLM has deferred assessment work (attach copy of decision granting deferment, or pending petition for deferment including date petition was filed.)

Line No.	AMC NUMBER	CLAIM/SITE NAME	COUNTY RECORDER DATA (If available)	TWP	RNG	SEC
1	<u>85449</u>	<u>Hilde's Millsite.</u>	<u>436, pg. 473</u>	<u>T23N</u>	<u>R7E</u>	<u>24</u>
2						
3						
4						
5						
6						
7						
8						
9						
10						

ENTERED INTO COMPUTER

SEP 29 2009

TS

Form: MCF110

Revised Jan.2006

Page 1 of 2

NOTICE OF INTENTION TO HOLD MINING CLAIMS/SITES
page 2

BLM
Date
Stamp

1. State of Arizona, County of Coconino

2. I (Name) Elizabeth A. Noble

3. Reside at (Address) 3945 Packard Ave.

City Kingman County Mohave State AZ Zip 86409 being duly sworn, depose and say that I am a citizen of the United States, more than eighteen years of age, that all of the facts set forth in this notice, subject to the provisions and penalties of 18 U.S.C. 1001 pertaining to the filing of false, fictitious, or fraudulent statements with the United States, are true and correct according to the best of my knowledge, information and belief.

4. Owner's name and address (if not shown in Items 1-3 above). North Country Land + Development Co., 3945 Packard Ave., Kingman, AZ. 86409

5. Dated: 8/8/09 Signature: Elizabeth A. Noble

Bureau of Land Management
Arizona State Office
www.az.blm.gov

No. of Claims:	<u>1</u>	x \$10 =	<u>10</u>
Check No:	<u>7947</u>	Init.	<u>YMC</u>
Receipt No.:	<u>1977684</u>		
For BLM Use Only			

Form: MCF110
Revised Jan. 2006
Page 2 of 2

All-purpose Acknowledgment

STATE OF Arizona, COUNTY OF Mohave

On 8-8-09 before me, the undersigned, a Notary Public
in and for said State, personally appeared

Elizabeth A. Noble


☐ personally known to me ~~-OR-~~ ☒ proved to me on the basis of satisfactory evidence/ to be the person(s)
whose name(s) is/are subscribed to the within instrument and acknowledged to me that he/she/they
executed the same in his/her/their authorized capacity(ies), and that by his/her/their signature(s) on the
instrument the person(s), or the entity upon behalf of which the person(s) acted, executed the instrument.

WITNESS my hand and official seal.

Signature Angela D. Delena

Name (type or printed) Angela D. Delena

My commission expires: Jan 19, 2011



(Seal)

RECEIVED
BLM AZ STATE OFFICE
2009 AUG 11 A 8:31
PHOENIX, ARIZONA

All-purpose Acknowledgment

STATE OF Arizona, COUNTY OF Mohave

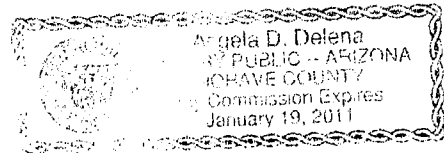
On 8-8-09 before me, the undersigned, a Notary Public
in and for said State, personally appeared

Elizabeth A. Noble


☐ personally known to me -OR- ☒ proved to me on the basis of satisfactory evidence/ to be the person(s)
whose name(s) is/are subscribed to the within instrument and acknowledged to me that he/she/they
executed the same in his/her/their authorized capacity(ies), and that by his/her/their signature(s) on the
instrument the person(s), or the entity upon behalf of which the person(s) acted, executed the instrument.

WITNESS my hand and official seal.

Signature Angela D. Delena
Name (type or printed) Angela D. Delena
My commission expires: Jan 19, 2011



(Seal)



RECEIVED
BLM AZ STATE OFFICE
2009 AUG 11 A 8:31
PHOENIX, ARIZONA

United States Department of the Interior
Bureau of Land Management
BUSINESS & SUPPORT SVCS DIV
ONE N CENTRAL AVE SUITE 800
PHOENIX, AZ 85004 -4427
Phone: (602) 417-9200

Receipt

No: 1977684

Transaction #: 2041677

Date of Transaction: 08/14/2009

CUSTOMER: NORTH STAR LAND AND DEVELOPMENT CO
3945 E PACKARD AVE
KINGMAN, AZ 86409-0857 US

LINE #	QTY	DESCRIPTION	REMARKS	UNIT PRICE	TOTAL
1	1.00	LOCATABLE MINERALS / MINING CLAIMS-NOT NEW-UNADJUD, ONE AUTH NO. ONLY / MINING CLAIM MONEY RECEIVED CASES: AMC56874/\$100.00	POL 2009/9 WAV NOI 2009/1	- n/a -	100.00
TOTAL:					\$100.00

PAYMENT INFORMATION

1	AMOUNT:	100.00	POSTMARKED:	08/08/2009
	TYPE:	CHECK	RECEIVED:	08/11/2009
	CHECK NO:	7947		
	NAME:	NORTH COUNTRY LAND AND DEVELOPMENT CO 3945 E PACKARD AVE KINGMAN AZ 86409-0857 US		

REMARKS

This receipt was generated by the automated BLM Collections and Billing System and is a paper representation of a portion of the official electronic record contained therein.

UNITED STATES DEPARTMENT OF THE INTERIOR
BUREAU OF LAND MANAGEMENT

SJB

Amc 132981
Amc 327929
Amc 56874
Amc 85448

FORM APPROVED
OMB NO. 1004-0114
Expires: February 28, 2010

MAINTENANCE FEE WAIVER CERTIFICATION

SEE INSTRUCTIONS ON REVERSE

170

1. This small miner waiver is filed for the assessment year beginning at noon on September 1, 2008 and ending at noon on September 1, 2009.
2. The undersigned and all related parties owned ten or fewer mining claims, mill, or tunnel sites located and maintained on Federal lands in the United States of America on September 1, 2008.
3. The undersigned have performed the assessment work **required by law** for each mining claim listed **prior to filing this waiver** and understand that by filing this form; an affidavit of assessment work **must** be recorded by the December 30th following the filing of this waiver.
4. The undersigned understand that if the assessment work obligation has not yet come due under 30 U.S.C. 28 (for those claims in their first assessment year only); a notice of intent to hold reciting this condition **must** be recorded by the December 30th following the filing of this waiver.
5. The undersigned understand that mill and tunnel sites may also be listed upon this waiver and be waived from payment of the maintenance fee; and that a notice of intent to hold for these sites is required to be recorded by the December 30th immediately following the filing of this waiver.
6. The undersigned understand and acknowledge that pursuant to 43 U.S.C. 1212 and 18 U.S.C. 1001; the filing or recording of a false, fictitious, or fraudulent document with the Bureau of Land Management may result in a fine of up to \$250,000, a prison term not to exceed five years, or both.
7. The mining claims, mill or tunnel sites for which this waiver from payment of the maintenance fees is requested are:

CLAIM OR SITE NAME	BLM RECORDATION SERIAL NUMBER
1. <u>White Pumice</u>	<u>Amc # 56874</u>
2. <u>Black Pumice Nr. 1</u>	<u>Amc # 56875</u>
3. <u>White Pozzuolan #1</u>	<u>Amc # 56876</u>
4. <u>White Pozzuolan #2</u>	<u>Amc # 56877</u>
5. <u>Pozzuolan No. 3</u>	<u>Amc # 56878</u>
6. <u>Spencer's Tunnel</u>	<u>Amc # 85448</u>
7. <u>Hilde's Millsite</u>	<u>Amc # 85449</u>
8. <u>McCormick Moonsand #1</u>	<u>Amc # 85450</u>
9. <u>Sarah John</u>	<u>Amc # 327929</u>
10. <u>Little Melvin</u>	<u>Amc # 132981</u>

The owner(s) (claimants) of the above mining claims and sites are:

North Country Land & Development Co.
(Owner's Name - Please Print)

3945 Packard Avenue
(Street or P.O. Box)

Kingman AZ 86409
(City) (State) (Zip Code)

North Country Land & Dev. Co.
by Elizabeth Noble, Pres.
(Owner's Signature)

(Owner's Name - Please Print)

(Owner's Signature)

(Street or P.O. Box)

(City) (State) (Zip Code)

(Owner's Name - Please Print)

(Owner's Signature)

(Street or P.O. Box)

(City) (State) (Zip Code)

RECEIVED
BLM ARIZONA STATE OFFICE
2008 AUG -8 A 7:10
PHOENIX, ARIZONA

(Continued on page 2)

ENTERED INTO COMPUTER

9/10/08 AB

Customer Name Update Screen

System ID: MC

Name: NORTH COUNTRY LAND&DEV

Lookup

Proprietor #: 53558

Renumber To:

Category:

Address: 3945 PACKARD AVE

City: KINGMAN

State: AZ

Zip: 86409

Save

View

Delete

Renumber

Customer details successfully saved for Customer Id 53558



Acknowledgment by Individual

State of arizona County of mohave

On this 30 day of July, 20 08, before me, Sherena L. Budka
Name of Notary Public

the undersigned Notary Public, personally appeared
Elizabeth A Noble

Name of Signer(s)


☐ Proved to me on the oath of _____

☐ Personally known to me

☒ Proved to me on the basis of satisfactory evidence CD DL 06-179-0765 Exp 05/14/2011
(Description of ID)

to be the person(s) whose name(s) is/are subscribed to the within instrument, and acknowledged that he/she/they executed it.

WITNESS my hand and official seal.



Notary Seal

Sherena L Budka
(Signature of Notary Public)

My commission expires Dec 26, 2010

Optional

Though the information in this section is not required by law, it may prevent fraudulent removal and reattachment of this form to another document and could prove valuable to persons relying on the document.

Description of Attached Document

Type or Title of Document

Maintance Fee Waiver certification

Document Date

7/30/2008

Number of Pages

2

Signer(s) Other Than Named Above

Right Thumbprint
of Signer

Top of thumb here

Scanner Enabled Stores should scan this form
Manual Submission Route to Deposit Operations

DSG5350 (9-07 111677)



FO01-00000DSG5350-01

RECEIVED
TULSA STATE OFFICE
2008 AUG - 8 A 7 11
TULSA, ARIZONA

NOTICE OF INTENTION TO HOLD MINING CLAIMS/SITES

When Recorded Return Document to:

Elizabeth A. Noble
North Country Land & Development Co.
3945 Packard Ave.
Kingman, AZ. 86409

BLM
Date
Stamp

PHOENIX, ARIZONA

2008 AUG - 8 A 11:11

RECEIVED
BLM AT STATE OFFICE☒ Check here if this is a change of address.Telephone: 928-263-1578 or 928-853-7207E-mail Address me/hilde@aol.com

I (We) intend to hold the claims(s) and/or site(s) listed below for the calendar year 2008, and I (We) have filed or will file a Notice of Intent to Hold in the county where the claim (s) is located.

Reason for filing a Notice of Intent to Hold instead of an assessment work filing (check one):

☐ Maintenance fee was paid to maintain claim(s) during this assessment year.☒ Mill or tunnel sites.☐ Claim(s) was located during the current assessment year.☐ BLM has deferred assessment work (attach copy of decision granting deferment, or pending petition for deferment including date petition was filed.)

Line No.	AMC NUMBER	CLAIM/SITE NAME	COUNTY RECORDER DATA (If available)	TWP	RNG	SEC
1	85449	Hilde's Millsite	436, pg. 473	T23N	R7E	24
2						
3						
4						
5						
6						
7						
8						
9						
10						

NOTICE OF INTENTION TO HOLD MINING CLAIMS/SITES
page 2

BLM Date Stamp	2008 AUG - 8 A 1:11 PHOENIX, ARIZONA RECEIVED BLM ARIZONA STATE OFFICE
----------------------	---

1. State of Arizona, County of Cocconino
2. I (Name) Elizabeth A. Noble
3. Reside at (Address) 3945 Packard Ave.
City Kingman County Mohave State Az Zip 86409 being duly sworn, depose and say that I am a citizen of the United States, more than eighteen years of age, that all of the facts set forth in this notice, subject to the provisions and penalties of 18 U.S.C. 1001 pertaining to the filing of false, fictitious, or fraudulent statements with the United States, are true and correct according to the best of my knowledge, information and belief.
4. Owner's name and address (If not shown in Items 1-3 above). North Country Land & Development Co., 3945 Packard Ave, Kingman, Az. 86409
5. Dated: 30 July 2008 Signature: Elizabeth A. Noble for North Country Land & Development Co.

Bureau of Land Management
Arizona State Office
www.az.blm.gov

No. of Claims:	<u>1</u>	x \$10 =	<u>10.00</u>
Check No:	<u>7731</u>	Init.	<u>SPB</u>
Receipt No.:	<u>1757239</u>		
For BLM Use Only			

Form: MCF110
Revised Jan. 2006
Page 2 of 2

Acknowledgment by Individual

State of

Arizona

County of

Mohave

On this 30 day of

July

20 08

before me,

Sherena L. Budka

Name of Notary Public

the undersigned Notary Public, personally appeared


Elizabeth A Noble

Name of Signer(s)

☐ Proved to me on the oath of☐ Personally known to me☒ Proved to me on the basis of satisfactory evidence DLCO 06-179-0765 Exp 05/14/2011
(Description of ID)

to be the person(s) whose name(s) is/are subscribed to the within instrument, and acknowledged that he/she/they executed it.

WITNESS my hand and official seal.



Notary Seal

(Signature of Notary Public)

My commission expires DEC 26, 2010

Optional

Though the information in this section is not required by law, it may prevent fraudulent removal and reattachment of this form to another document and could prove valuable to persons relying on the document.

Description of Attached Document

Type or Title of Document

Notice of Intention to Hold Mining Claims/Sites

Document Date

7/30/2008

Number of Pages

3

Signer(s) Other Than Named Above

☒Right Thumbprint
of Signer

Top of thumb here



FO01-00000DSG5350-01

PHOENIX, ARIZONA

2008 AUG - 8 A 7:1

RECEIVED
CLERK OF STATE OFFICE

When Recorded Return Document to:

Elizabeth A. Noble
North Country Land + Development Co.
3945 Packard Avenue
Kingman, AZ. 86409

☒ Check here if this is a change of address.

Telephone: 928-263-1578 or 928-853-7207

E-mail address: melkittle@aol.com

AFFIDAVIT OF PERFORMANCE OF ANNUAL WORK

1. State of Arizona, County of Coconino ss:

2. I (Name) Elizabeth A. Noble, President, NCL+D

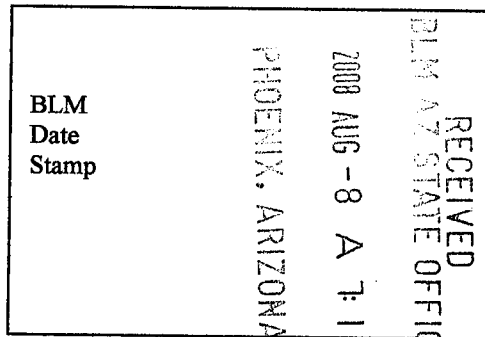
3. Reside at (Address) 3945 Packard Avenue

City Kingman County Mohave

State AZ zip 86409 being duly sworn, depose and say that I am a citizen of the United States, more than eighteen years of age, and that all of the facts set forth in this affidavit, subject to the provisions and penalties of 18 U.S.C. 1001 pertaining to the filing of false, fictitious, or fraudulent statements with the United States, are true and correct according to the best of my knowledge, information and belief.

4. Owner's name and address (If not shown in Items 1-3 above). North Country Land + Development Co., 3945 Packard Ave., Kingman, AZ. 86409

5. That I am personally acquainted with the mining claim(s). The work and improvements were made by and at the expense of the owner(s) of said claim(s). Said contiguous group of claims, listed on this document, are situated in the Flagstaff (optional) Mining District; Coconino County, Arizona.



Line No.	AMC NUMBER	CLAIM/SITE NAME	COUNTY RECORDER DATA (If available)	TWP	RNG	SEC
1	56874	White Pumice	416, pg. 2	T23N	R8E	S9
2	56875	Black Pumice Nr.1	416, pg. 5	T23N	R8E	S9
3	56876	White Pozzuolan #1	416, pg. 3	T23N	R8E	S9
4	56877	White Pozzuolan #2	416, pg. 4	T23N	R8E	S9
5	56878	Pozzuolan No. 3	416, pg. 1	T23N	R8E	S9
6	132981	Little Melvin	838, pg. 171	T23N	R8E	S9

Form: MCF108
Revised Jan. 2006
Page 1 of 2

ENTERED INTO COMPUTER
9/10/08 AB

AFFIDAVIT OF PERFORMANCE OF ANNUAL WORK – page 2

RECEIVED BLM STATE OFFICE 2008 AUG - 8 A 1 11 PHOENIX, ARIZONA	BLM Date Stamp
---	----------------------

7	327929	Sarah John	1613, pg. 873	T23N	R8E	S9
8	85448	Spencer's Tunnel	436, pg. 473	T23N	R7E	S24
9	85450	McCormick Moonsand #1	436, pg. 472	T23N	R7E	S24
10						

6. That between the dates starting at 12 o'clock noon on September 1, 20 07 and ending at 12 o'clock noon on September 1, 20 08 at least \$ 900.00 dollars worth of work and improvements were done and performed upon said claim(s) or upon one or more of a contiguous group of claims for the benefit of all, wholly or partly outside of a contiguous group of claims for the benefit of all, not including the location work.

7. That the following persons were employed to perform the work and improvements described herein: Kenneth W Noble, John M. Noble, Arthur C. Cassman, Rinker Materials/Cemex LLC

8. That the work and improvements performed were: Road work and maintenance, Excavating, stripping and removal of materials, removal of downed deadwood.


9. Dated: 30 July 2008 Signature: Elizabeth A. Noble, Pres., for North County Land & Development Co.

SUBSCRIBED AND SWORN TO before me, a Notary Public, this 30 day of July 20 08

By: Elizabeth A. Noble

Notary Public Sherena L Budka

My Commission Expires Dec. 26, 2010



Bureau of Land Management
Arizona State Office
www.az.blm.gov

No. of Claims: <u>1</u>	x \$10 = <u>10.00</u>
Check No.: <u>7731</u>	Init. <u>SNB</u>
Receipt No.: <u>1757239</u>	
For BLM Use Only	

Form: MCF108
Revised Jan. 2006
Page 2 of 2

United States Department of the Interior**Bureau of Land Management**

BUSINESS & SUPPORT SVCS DIV

ONE N CENTRAL AVE SUITE 800

PHOENIX, AZ 85004 -4427

Phone: (602) 417-9200

Receipt

No:

1757239

Transaction #: 1814686**Date of Transaction:** 08/08/2008

CUSTOMER:	NORTH COUNTRY LAND & DEVELOP 3945 E PACKARD AVE KINGMAN,AZ 86409
------------------	--

LINE #	QTY	DESCRIPTION	REMARKS	UNIT PRICE	TOTAL
1	1.00	LOCATABLE MINERALS / MINING CLAIMS- NOT NEW-UNADJUD,ONE AUTH NO. ONLY / MINING CLAIM MONEY RECEIVED (455) CASES: AMC56874/\$100.00	POL/NOI/WAIVER	- n/a -	100.00
TOTAL:					\$100.00

PAYMENT INFORMATION					
1	AMOUNT:	\$100.00		POSTMARKED:	8/6/08 0:00
	TYPE:	CHECK		RECEIVED:	08/08/2008
	CHECK NO:	7731			
	NAME:	NORTH COUNTRY LAND AND DEVELOPMENT CO 3945 E PACKARD AVE KINGMAN AZ 86409			

REMARKS

This receipt was generated by the automated BLM Collections and Billing System and is a paper representation of a portion of the official electronic record contained therein.

AMC 56874

AMC 85448

AMC 132981

AMC 327929

Return Document to: Elizabeth A. Noble
North Country Land & Development Co.
63358 Lavender Circle
Montrose, Colo. 81401
Telephone: 970-240-0300 or
928-853-7207

A3850-1 (NOV. 2001)

No. of Claims: 10 100.00
Receipt No.: 15481000 Check No.: 1463
Init: gab
FOR BLM USE ONLY

☒ **AFFIDAVIT OF PERFORMANCE OF ANNUAL WORK.** Also fill in Items 1 through 9 and the reverse side of this document.

☐ **NOTICE OF INTENTION TO HOLD.** I intend to hold the claims(s)/site(s) listed on the reverse side of this document for the calendar year 20____. Also fill in Items 1 through 4 and Item 9.

Notices of Intention to Hold are for mill sites and tunnel sites or for mining claims when assessment work has not been done, regardless of whether the annual assessment has been suspended, deferred, or not yet accrued. The filing of a Notice of Intention to Hold shall not relieve the owner of complying with federal and state laws pertaining to the performance of annual assessment work. Notices of Intention to Hold for mill sites or tunnel sites need not be county recorded. For mining claims the form filed with the Bureau of Land Management (BLM) must be identical to the one that was or will be filed with the county.

Evidence of Annual Assessment Work or a Notice of Intention to Hold must be filed each calendar year following the calendar year in which the claim/site was located. **All claims listed on a single affidavit must be contiguous.**

1. State of Arizona, County of Coconino SS:
2. I, (Name) Elizabeth A. Noble, President, NCL&D
3. Reside at (Address) 63358 Lavender Circle
City Montrose, County Montrose, State Colo. Zip 81401

being duly sworn, deposes and says that he/she is a citizen of the United States, more than eighteen years of age, that all of the facts set forth in this affidavit/notice, subject to the provisions and penalties of 18 U.S.C. 1001 pertaining to the filing of false, fictitious, or fraudulent statements with the United States, are true and correct according to the best of my knowledge, information and belief.

4. Owner's name and address (If not shown in Items 1-3 above). Check here if this is a change of address. ☒

North Country Land & Development Co.
63358 Lavender Circle, Montrose, Colo. 81401


5. That I am personally acquainted with the mining claim(s). The work and improvements were made by and at the expense of the owner(s) of said claim(s). Said contiguous group of claims, listed on the reverse side of this document, are situated in the Flagstaff Mining District, Coconino County, Arizona.

6. That between the dates starting at 12 o'clock noon on September 1, 2006 and ending at 12 o'clock noon on September 1, 2007 at least \$ 900.00 Dollars worth of work and improvements were done and performed upon said claim(s) or upon one or more of a contiguous group of claims for the benefit of all, or wholly or partly outside of a contiguous group of claims for the benefit of all, not including the location work.

7. That the following persons were employed to perform the work and improvements described herein: Kenneth W. Noble,
John M. Noble, Arthur C. Cassman, Rinker Materials

8. That the work and improvements performed were: Road work and maintenance,
Excavating, stripping and removal of materials, removal of
downed deadwood

9. Dated: 31 July 2007 Signature: [Signature]
SUBSCRIBED AND SWORN TO before me, a Notary Public, this 31 day of July, 2007
by Elizabeth Noble
Notary Public Patti Kelley
MY COMMISSION EXPIRES 07-24-2010



If the claims/sites have consecutive BLM numbers and are in the same Township Range and Section(s), they may be listed as follows:

Sample 1 - 10

A MC 19640 - 49

Duration Expires 07/24/2010
Recording #9106173-82

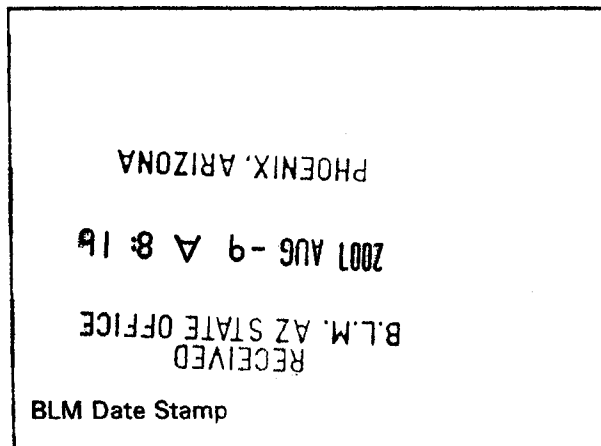
4N 20W 36

Claim/Site Name	Serial Number	Dkt/Pg or Record # of Orig Location Notice	TWN SHP RNG SEC(S)
<u>White Pumice</u>	<u>AMC 56874</u>	<u>416, pg 2</u>	<u>T23N R8E S9</u>
<u>Black Pumice Nr. 1</u>	<u>AMC 56875</u>	<u>416, pg. 5</u>	<u>T23N R8E S9</u>
<u>White Pozzuolan #1</u>	<u>AMC 56876</u>	<u>416, pg 3</u>	<u>T23N R8E S9</u>
<u>White Pozzuolan #2</u>	<u>AMC 56877</u>	<u>416, pg. 4</u>	<u>T23N R8E S9</u>
<u>Pozzuolan No. 3</u>	<u>AMC 56878</u>	<u>416, pg. 1</u>	<u>T23N R8E S9</u>
<u>Little Melvin</u>	<u>AMC 132981</u>	<u>838, pg. 171</u>	<u>T23N R8E S9</u>
<u>Sarah John</u>	<u>AMC 327929</u>	<u>1613, pg. 873</u>	<u>T23N R8E S9</u>
<u>Spencer's Tunnel</u>	<u>AMC 85448</u>	<u>436, pg. 473</u>	<u>T23N R7E S24</u>
<u>McCormick Moonsand #1</u>	<u>AMC 85450</u>	<u>436, pg. 472</u>	<u>T23N R7E S24</u>

BLM requires a ¹⁰ nonrefundable service charge for each mining claim, mill site or tunnel site payable on or before December 30th (not the 31st). Mail to:

Bureau of Land Management
/ 222 North Central Avenue Suite 800
Phoenix, Arizona 85004-2993 4427
602-417-9200
www.az.blm.gov

This form is for the purpose of complying with the laws of the United States Department of the Interior, Bureau of Land Management and the State of Arizona pertaining to assessment work and/or notice of intention to hold. 30 U.S.C. 28, 43 CFR 3833.2, ARS 27-208. Subject to Paperwork Reduction Act and Privacy Act statements available at the BLM AZ State Office. This form is not copyrighted. It may be reproduced without permission.



Return Document to: Elizabeth A. Noble
North Country Land & Development Co.
63358 Lavender Circle
Montrose, Colo. 81401
Telephone: 970-240-0300 or
928-853-7207

A3850-1 (NOV. 2001)

No. of Claims: _____ x \$5 = _____
Receipt No.: _____ Check No.: _____
Init: _____
FOR BLM USE ONLY

☐ **AFFIDAVIT OF PERFORMANCE OF ANNUAL WORK.** Also fill in Items 1 through 9 and the reverse side of this document.

☒ **NOTICE OF INTENTION TO HOLD.** I intend to hold the claim(s)/site(s) listed on the reverse side of this document for the calendar year 2007. Also fill in Items 1 through 4 and Item 9.

Notices of Intention to Hold are for mill sites and tunnel sites or for mining claims when assessment work has not been done, regardless of whether the annual assessment has been suspended, deferred, or not yet accrued. The filing of a Notice of Intention to Hold shall not relieve the owner of complying with federal and state laws pertaining to the performance of annual assessment work. Notices of Intention to Hold for mill sites or tunnel sites need not be county recorded. For mining claims the form filed with the Bureau of Land Management (BLM) must be identical to the one that was or will be filed with the county.

Evidence of Annual Assessment Work or a Notice of Intention to Hold must be filed each calendar year following the calendar year in which the claim/site was located. **All claims listed on a single affidavit must be contiguous.**

1. State of Arizona, County of Coconino SS:
2. I, (Name) Elizabeth A. Noble, President NCL & D
3. Reside at (Address) 63358 Lavender Circle
City Montrose, County Montrose, State Colo Zip 81401

being duly sworn, deposes and says that he/she is a citizen of the United States, more than eighteen years of age, that all of the facts set forth in this affidavit/notice, subject to the provisions and penalties of 18 U.S.C. 1001 pertaining to the filing of false, fictitious, or fraudulent statements with the United States, are true and correct according to the best of my knowledge, information and belief.

4. Owner's name and address (If not shown in Items 1-3 above). Check here if this is a change of address. ☒
North Country Land & Development Co.
63358 Lavender Circle, Montrose, Colo. 81401


5. That I am personally acquainted with the mining claim(s). The work and improvements were made by and at the expense of the owner(s) of said claim(s). Said contiguous group of claims, listed on the reverse side of this document, are situated in the Flagstaff Mining District, Coconino County, Arizona.

6. That between the dates starting at 12 o'clock noon on September 1, 2006 and ending at 12 o'clock noon on September 1, 2007 at least \$ 100.00 Dollars worth of work and improvements were done and performed upon said claim(s) or upon one or more of a contiguous group of claims for the benefit of all, or wholly or partly outside of a contiguous group of claims for the benefit of all, not including the location work.

7. That the following persons were employed to perform the work and improvements described herein: Kenneth W. Noble, John M. Noble, Arthur C. Cassman

8. That the work and improvements performed were: Excavating, stripping, removal of downed deadwood, removal of material, surface water development

9. Dated: 31 July, 2007 Signature: [Signature]
SUBSCRIBED AND SWORN TO before me, a Notary Public, this 31 day of July, 2007
by Elizabeth Noble
Notary Public, Patti Kelley
MY COMMISSION EXPIRES 07-24-2010



If the claims/sites have consecutive BLM numbers and are in the same Township, Range and Section(s), they may be listed as follows:

Sample 1 - 10

A MC 19640 - 49

My Commission Expires 07/24/2010
Dkt/Pg 102571-10

Recording #9106173-82

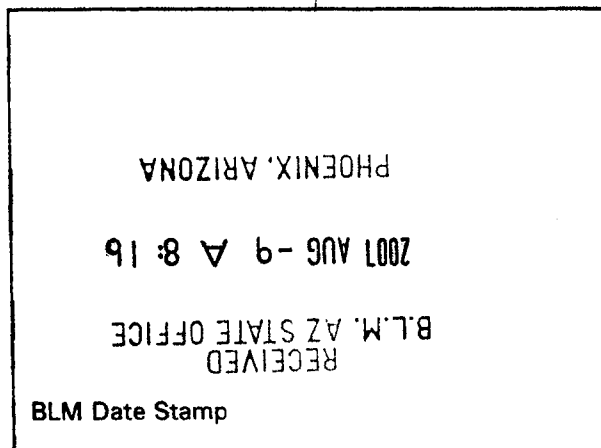
4N 20W 36

Claim/Site Name	Serial Number	Dkt/Pg or Record # of Orig Location Notice	TWN SHP RNG SEC(S)
<u>Halde's Millsite</u>	<u>AMC 85449</u>	<u>430, pg. 473</u>	<u>T23N R7E Sec 24</u>
_____	_____	_____	_____
_____	_____	_____	_____
_____	_____	_____	_____
_____	_____	_____	_____
_____	_____	_____	_____
_____	_____	_____	_____
_____	_____	_____	_____
_____	_____	_____	_____
_____	_____	_____	_____

BLM requires a ^{no} \$5 nonrefundable service charge for each mining claim, mill site or tunnel site payable on or before December 30th (not the 31st). Mail to:

Bureau of Land Management
/ 200 North Central Avenue Suite 800
Phoenix, Arizona 85004-~~2203~~ 4427
602-417-9200
www.az.blm.gov

This form is for the purpose of complying with the laws of the United States Department of the Interior, Bureau of Land Management and the State of Arizona pertaining to assessment work and/or notice of intention to hold. 30 U.S.C. 28, 43 CFR 3833.2, ARS 27-208. Subject to Paperwork Reduction Act and Privacy Act statements available at the BLM AZ State Office. This form is not copyrighted. It may be reproduced without permission.



United States Department of the Interior

Bureau of Land Management
BUSINESS & SUPPORT SVCS DIV
ONE N CENTRAL AVE SUITE 800
PHOENIX, AZ 85004 -4427
Phone: (602) 417-9200

Receipt

No:

1540100

Transaction #: 1591418**Date of Transaction:** 08/09/2007

CUSTOMER:	NORTH COUNTRY LAND & DEVELOPMENT 63358 LAVENDER CIRCLE MONTROSE, CO 81401
------------------	---

LINE #	QTY	DESCRIPTION	REMARKS	UNIT PRICE	TOTAL
1	1.00	LOCATABLE MINERALS / MINING CLAIMS-NOT NEW-UNADJUD, ONE AUTH NO. ONLY / MINING CLAIM MONEY RECEIVED (455) CASES: AMC56874/\$100.00	POL/WAIVER (10)	- n/a -	100.00
TOTAL:					\$100.00

PAYMENT INFORMATION

1	AMOUNT:	\$100.00	POSTMARKED:	8/3/07 0:00
	TYPE:	CHECK	RECEIVED:	08/09/2007
	CHECK NO:	7463		
	NAME:	NORTH COUNTRY LAND AND DEVELOPMENT CO 63358 LAVENDER CIRCLE MONTROSE CO 81401		

REMARKS

This receipt was generated by the automated BLM Collections and Billing System and is a paper representation of a portion of the official electronic record contained therein.

UNITED STATES
DEPARTMENT OF THE INTERIOR
BUREAU OF LAND MANAGEMENT

MAINTENANCE FEE WAIVER CERTIFICATION

SEE INSTRUCTIONS ON NEXT PAGE

203
AMC 56874
AMC 85448
FORM APPROVED
OMB NO. 1004-0114
Expires: November 30, 2003

AMC 327929

1. This small miner waiver is filed for the assessment year beginning at noon on September 1, 2007 and ending at noon on September 1, 2008.
2. The undersigned and all related parties owned ten or fewer mining claims, mill, or tunnel sites located and maintained on Federal lands in the United States of America on September 1, 2007.
3. The undersigned have performed the assessment work required by law for each mining claim listed prior to filing this waiver and understand that by filing this form; an affidavit of assessment work must be recorded by the December 30th following the filing of this waiver.
4. The undersigned understand that if the assessment work obligation has not yet come due under 30 U.S.C. 28 (for those claims in their first assessment year only); a notice of intent to hold reciting this condition must be recorded by the December 30th following the filing of this waiver.
5. The undersigned understand that mill and tunnel sites may also be listed upon this waiver and be waived from payment of the maintenance fee; and that a notice of intent to hold for these sites is required to be recorded by the December 30th immediately following the filing of this waiver.
6. The undersigned understand and acknowledge that pursuant to 43 U.S.C. 1212 and 18 U.S.C. 1001; the filing or recording of a false, fictitious, or fraudulent document with the Bureau of Land Management may result in a fine of up to \$250,000, a prison term not to exceed five years, or both.
7. The mining claims, mill or tunnel sites for which this waiver from payment of the maintenance fees is requested are:

CLAIM OR SITE NAME	BLM RECORDATION SERIAL NUMBER
1. <u>White Pumice</u>	<u>AMC# 56874</u>
2. <u>Black Pumice Nr. 1</u>	<u>AMC# 56875</u>
3. <u>White Pozzuolan #1</u>	<u>AMC# 56876</u>
4. <u>White Pozzuolan #2</u>	<u>AMC# 56877</u>
5. <u>Pozzuolan No. 3</u>	<u>AMC# 56878</u>
6. <u>Spencer's Tunnel</u>	<u>AMC# 85448</u>
7. <u>Hilde's Mill site</u>	<u>AMC# 85449</u>
8. <u>McCormick Moonsand #1</u>	<u>AMC# 85450</u>
9. <u>Sarah John</u>	<u>AMC# 327929</u>
10. <u>Little Melvin</u>	<u>AMC# 132981</u>

The owner(s) (claimants) of the above mining claims and sites are:

North Country Land & Development Co.
(Owner's Name - Please Print)

63358 Lavender Circle
(Street or P.O. Box)

Montrose Colo 81401
(City) (State) (Zip Code)

North Country Land & Development Co.
by: Elizabeth A. Hilde, President
(Owner's Signature)

(Owner's Name - Please Print)

(Owner's Signature)

(Street or P.O. Box)

(City) (State) (Zip Code)

(Owner's Name - Please Print)

(Owner's Signature)

(Street or P.O. Box)

(City) (State) (Zip Code)

(Continued on next page)

ENTERED IN COMPUTER

RS 8/15/07

(Owner's Name - Please Print)

(Owner's Signature)

(Street or P.O. Box)

(City)

(State)

(Zip Code)

(Owner's Name - Please Print)

(Owner's Signature)

(Street or P.O. Box)

(City)

(State)

(Zip Code)

(Owner's Name - Please Print)

(Owner's Signature)

(Street or P.O. Box)

(City)

(State)

(Zip Code)

(Owner's Name - Please Print)

(Owner's Signature)

(Street or P.O. Box)

(City)

(State)

(Zip Code)

INSTRUCTIONS

1. This certification is made under the provisions of § 1744 of Title 43 and § 28-28k of Title 30 of the United States Code; and the regulations thereunder (43 CFR Part 3830).
2. The claimant(s) must fill in the dates in paragraph 1 for the beginning and ending of the assessment year for which this waiver is sought.
3. The claimant(s) must fill in the date in paragraph 2 for the beginning of the assessment year for which this waiver is sought.
4. All claim and site names and Bureau of Land Management (BLM) serial numbers must be listed for the mining claims, mill sites, and tunnel sites for which the waiver is sought.
5. All owners of the mining claims, mill sites, and tunnel sites and their addresses must be given.
6. This waiver form must be signed by all the claimants or their designated agent, in original form. If an agent is designated, a notarized designation of agent, signed by all of the claimants with proper address given, must be submitted with this waiver.

7. This form must be filed no later than September 1st for the upcoming assessment year in the BLM State Office where the mining claims or sites are recorded, or the waiver cannot be granted by the BLM. (Example: to obtain a waiver for the assessment year 2000, which begins at noon on September 1, 1999, you must qualify for and file for a waiver no later than September 1, 1999 in the proper BLM State Office).
8. For all mining claims which require assessment work, you must record an affidavit of labor on or before the December 30th immediately following the filing of this waiver. For all other mining claims or sites waived, you must record a notice of intent to hold on or before the December 30th immediately following the filing of this waiver.
9. Mill and tunnel sites may also be listed upon this waiver and be waived from payment of the maintenance fee. A notice of intent to hold for these sites is required to be filed by the December 30th following the filing of this waiver.

NOTICE/BURDEN HOURS STATEMENT

The Privacy Act of 1974 and the regulations in 43 CFR 2.48(d) provide that you be furnished the following information in connection with the information required by this certification of waiver from rental fees.

AUTHORITY: 30 U.S.C. 28-28k; 43 U.S.C. 1201, 1457, 1740, and 1744; and 43 CFR 3830.

PRINCIPLE PURPOSE: This information is to be used to verify that the owner(s) (claimants) of a mining claim has complied with 30 U.S.C. 28f and is entitled to perform assessment work in lieu of paying the maintenance fee for the mining claims listed on this form.

ROUTINE USE: (1) Adjudication of the claimant(s) certification of waiver from paying the maintenance fee otherwise required by 30 U.S.C. 28f. (2) Disclosure may be made to appropriate Federal agencies when location is made within the agency's geographic area of responsibility. (3) Information from the record and/or the record will be transferred to the appropriate Federal, State, or local agency, or a member of the public in response to a specific request for pertinent information. (4) Information may also be provided to the Department of Justice or in a proceeding before a court or adjudicative body; or to Federal, State, local or foreign agencies when needed for enforcement of civil or criminal codes or applicable regulations concerning title rights upon the public land.

EFFECT OF NOT PROVIDING INFORMATION: Disclosure of this information is required by 30 U.S.C. 28f and 43 CFR Part 3830 for those qualified claimants wishing to take the small miner waiver allowed. Failure to supply the information required in this form to support the claimants certification of waiver from payment of the otherwise required maintenance fees will result in the waiver being disallowed and the mining claims subject to forfeiture by BLM under 30 U.S.C. 28i.

The Paperwork Reduction Act of 1995 requires us to inform you that:

This information is being collected to allow the BLM to determine if you qualify for a waiver from the payment of \$100 per mining claim or site maintenance fee established in 30 U.S.C. 28f and the implementing regulations at 43 CFR 3830. A response to this request is required in accordance with the statute to obtain your benefit.

BLM would like you to know that you do not have to respond to this, or any other, Federal agency-sponsored information collection unless it displays a currently valid OMB control number.

Public reporting burden for this form is estimated to average 8 minutes (0.133 hours) per response, including time to review instructions, gathering and maintaining data, and completing and reviewing the form. Direct comments regarding this burden estimate, or any other aspect of this form, to the U.S. Department of the Interior, Bureau of Land Management (1004-0114), Bureau Information Collection Clearance Officer (WO-630), Mail Stop 401 LS, 1849 C St., N.W., Washington, D.C. 20240.

PHOENIX, ARIZONA
FOR OFFICIAL USE ONLY

2001 AUG - 9 A 8:15

RECEIVED
BLM AZ STATE OFFICE

United States Department of the Interior
Bureau of Land Management
BUSINESS & SUPPORT SVCS DIV
ONE N CENTRAL AVE
PHOENIX, AZ 85004 -2203
Phone: (602) 417-9200

Receipt

No:

1329467

Transaction #: 1374458

Date of Transaction: 08/08/2006

AMC 327929

CUSTOMER: NORTH COUNTRY LAND DEVELOPMENT
1680 SNEFFLES ST
MONTROSE, CO 81401

AMC 85448

AMC 132981

AMC 56874

LINE #	QTY	DESCRIPTION	REMARKS	UNIT PRICE	TOTAL
1	1.00	LOCATABLE MINERALS / MINING CLAIMS-NOT NEW-UNADJUD, ONE AUTH NO. ONLY / MINING CLAIM MONEY RECEIVED (455) CASES: AMC56874/\$100.00	WAIVER / POL 2006 (9)/ NOI (1)	- n/a -	100.00
TOTAL:					\$100.00

PAYMENT INFORMATION					
1	AMOUNT:	\$100.00		POSTMARKED:	08/01/2006
	TYPE:	CHECK		RECEIVED:	08/07/2006
	CHECK NO:	7219			
	NAME:	NORTH COUNTRY LAND AND DEVELOPMENT CO. 1680 SNEFFLES ST MONTROSE CO 81401			

REMARKS

This receipt was generated by the automated BLM Collections and Billing System and is a paper representation of a portion of the official electronic record contained therein.

ENTERED IN COMPUTER
RE 8/9/06

Return Document to: Elizabeth A. Noble
North Country Land & Dev. Co.
1680 Sneffles St.
Montrose, Colo. 81401
Telephone: 970-240-0300

A3850-1 (NOV. 2001)

No. of Claims: 48
Receipt No.: _____ Check No.: _____
Init: _____

FOR BLM USE ONLY

☐ **AFFIDAVIT OF PERFORMANCE OF ANNUAL WORK.** Also fill in Items 1 through 9 on the reverse side of this document.

☒ **NOTICE OF INTENTION TO HOLD.** I intend to hold the claim(s)/site(s) listed on the reverse side of this document for the calendar year 2006. Also fill in Items 1 through 4 and Item 9.

Notices of Intention to Hold are for mill sites and tunnel sites or for mining claims when assessment work has not been done, regardless of whether the annual assessment has been suspended, deferred, or not yet accrued. The filing of a Notice of Intention to Hold shall not relieve the owner of complying with federal and state laws pertaining to the performance of annual assessment work. Notices of Intention to Hold for mill sites or tunnel sites need not be county recorded. For mining claims the form filed with the Bureau of Land Management (BLM) must be identical to the one that was or will be filed with the county.

Evidence of Annual Assessment Work or a Notice of Intention to Hold must be filed each calendar year following the calendar year in which the claim/site was located. **All claims listed on a single affidavit must be contiguous.**

1. State of Arizona, County of Coconino SS:
2. I, (Name) Elizabeth A. Noble, President NCL&D.
3. Reside at (Address) 1680 Sneffles St.
City Montrose, County Montrose, State Colo. Zip 81401

being duly sworn, deposes and says that he/she is a citizen of the United States, more than eighteen years of age, that all of the facts set forth in this affidavit/notice, subject to the provisions and penalties of 18 U.S.C. 1001 pertaining to the filing of false, fictitious, or fraudulent statements with the United States, are true and correct according to the best of my knowledge, information and belief.

4. Owner's name and address (If not shown in Items 1-3 above). Check here if this is a change of address. ☒

North Country Land & Development Co.
1680 Sneffles St., Montrose, Colo. 81401

5. That I am personally acquainted with the mining claim(s). The work and improvements were made by and at the expense of the owner(s) of said claim(s). Said contiguous group of claims, listed on the reverse side of this document, are situated in the Flagstaff Mining District, Coconino County, Arizona.

6. That between the dates starting at 12 o'clock noon on September 1, 2005 and ending at 12 o'clock noon on September 1, 2006 at least \$ 100⁰⁰ Dollars worth of work and improvements were done and performed upon said claim(s) or upon one or more of a contiguous group of claims for the benefit of all, or wholly or partly outside of a contiguous group of claims for the benefit of all, not including the location work.

7. That the following persons were employed to perform the work and improvements described herein: Kenneth W. Noble, John M. Noble, Arthur C. Cassman

RECEIVED
BLM, AZ STATE OFFICE
2006 AUG - 7 PM 1:14
PHOENIX, ARIZONA

RE
8/1/06

8. That the work and improvements performed were: Excavating, stripping, removal of material, surface water development, removal of downed dead wood

9. Dated: 31 July 2006 Signature: Elgabill & Noble, Pres.

SUBSCRIBED AND SWORN TO before me, a Notary Public, this 31 day of July, 2006
by Matt Kaiser
Notary Public
MY COMMISSION EXPIRES 2-25-07

If the claims/sites have consecutive BLM numbers and are in the same Township, Range and Section(s), they may be listed as follows:

Sample 1 - 10

A MC 19640 - 49

Dkt/Pg 1025/1-10
Recording #9106173-82

4N 20W 36

Claim/Site Name

Serial Number

Dkt/Pg or Record # of
Orig Location Notice

TWN
SHP RNG SEC(S)

Hilde's Millsite AMC 85449 436, pg. 473 T23N, Rg. 8E, Sec. 24

BLM requires a ^{\$10} nonrefundable service charge for each mining claim (not the 31st). Mail to:

Bureau of Land Management
1 222 North Central Avenue St. 800
Phoenix, Arizona 85004-~~2203~~ 4427
602-417-9200
www.az.blm.gov

This form is for the purpose of complying with the laws of the United States Department of the Interior, Bureau of Land Management and the State of Arizona pertaining to assessment work and/or notice of intention to hold. 30 U.S.C. 28, 43 CFR 3833.2, ARS 27-208. Subject to Paperwork Reduction Act and Privacy Act statements available at the BLM AZ State Office. This form is not copyrighted. It may be reproduced without permission.

Mary -
Hope I did it all
correctly! Please let
me know if there is
a problem (970-240-030)
Hope all is well!
Thanks for everything
Liz Noble

BLM Date Stamp

Return Document to: Elizabeth A. Noble
North Country Land & Dev. Co.
1680 Sneffles St.
Montrose, Colo. 81401
Telephone: 970-240-0300

A3850-1 (NOV. 2001)

No. of Claims: 10 x 10 = 100
Receipt No.: 1329467 Check No.: 7219
Init: 133

FOR BLM USE ONLY

☒ **AFFIDAVIT OF PERFORMANCE OF ANNUAL WORK.** Also fill in Items 1 through 9 and the reverse side of this document.

☐ **NOTICE OF INTENTION TO HOLD.** I intend to hold the claim(s)/site(s) listed on the reverse side of this document for the calendar year 20____. Also fill in Items 1 through 4 and Item 9.

Notices of Intention to Hold are for mill sites and tunnel sites or for mining claims when assessment work has not been done, regardless of whether the annual assessment has been suspended, deferred, or not yet accrued. The filing of a Notice of Intention to Hold shall not relieve the owner of complying with federal and state laws pertaining to the performance of annual assessment work. Notices of Intention to Hold for mill sites or tunnel sites need not be county recorded. For mining claims the form filed with the Bureau of Land Management (BLM) must be identical to the one that was or will be filed with the county.

Evidence of Annual Assessment Work or a Notice of Intention to Hold must be filed each calendar year following the calendar year in which the claim/site was located. **All claims listed on a single affidavit must be contiguous.**

1. State of Arizona, County of Coconino SS:
2. I, (Name) Elizabeth A. Noble
3. Reside at (Address) 1680 Sneffles St.
City Montrose, County Montrose, State Colo Zip 81401

being duly sworn, deposes and says that he/she is a citizen of the United States, more than eighteen years of age, that all of the facts set forth in this affidavit/notice, subject to the provisions and penalties of 18 U.S.C. 1001 pertaining to the filing of false, fictitious, or fraudulent statements with the United States, are true and correct according to the best of my knowledge, information and belief.

4. Owner's name and address (If not shown in Items 1-3 above). Check here if this is a change of address. ☒

North Country Land & Development Co.
1680 Sneffles St., Montrose, Colorado 81401

5. That I am personally acquainted with the mining claim(s). The work and improvements were made by and at the expense of the owner(s) of said claim(s). Said contiguous group of claims, listed on the reverse side of this document, are situated in the Flagstaff Mining District, Coconino County, Arizona.

6. That between the dates starting at 12 o'clock noon on September 1, 2005 and ending at 12 o'clock noon on September 1, 2006 at least \$ 900⁰⁰ Dollars worth of work and improvements were done and performed upon said claim(s) or upon one or more of a contiguous group of claims for the benefit of all, or wholly or partly outside of a contiguous group of claims for the benefit of all, not including the location work.


7. That the following persons were employed to perform the work and improvements described herein: Kenneth W. Noble, John M. Noble, Arthur C. Crossman, Pinker Materials

RECEIVED
BLM AZ STATE OFFICE
SEP - 11 14
PHOENIX, ARIZONA

RF
8/9/06

8. That the work and improvements performed were: Road work and maintenance, Excavating, Stripping, and removal of materials.

9. Date 31 July 2006 Signature: Elizabeth Noble, Pres.
SUBSCRIBED AND SWORN TO before me, a Notary Public, this 31 day of July, 2006
by Elizabeth Noble, Pres.
Notary Public Emily Morton-Kaiser
MY COMMISSION EXPIRES 2-25-07



If the claims/sites have consecutive BLM numbers and are in the same Township, Range and Section(s), they may be listed as follows:

Sample 1 - 10	A MC 19640 - 49	Dkt/Pg 1025/1-10 Recording #9106173-82	4N 20W 36
Claim/Site Name	Serial Number	Dkt/Pg or Record # of Orig Location Notice	TWN SHP RNG SEC(S)
<u>White Pumice</u>	<u>AMC 56874</u>	<u>416, pg. 2</u>	<u>T23N, R8E, S9</u>
<u>Black Pumice NR. 1</u>	<u>AMC 56875</u>	<u>416, pg. 5</u>	<u>T23N, R8E, S9</u>
<u>White Pozzuolan #1</u>	<u>AMC 56876</u>	<u>416, pg. 3</u>	<u>T23N, R8E, S9</u>
<u>White Pozzuolan #2</u>	<u>AMC 56877</u>	<u>416, pg. 4</u>	<u>T23N, R8E, S9</u>
<u>Pozzuolan No. 3</u>	<u>AMC 56878</u>	<u>416, pg. 1</u>	<u>T23N, R8E, S9</u>
<u>Little Melvin</u>	<u>AMC 132981</u>	<u>838, pg. 171</u>	<u>T23N, R8E, S9</u>
<u>Sarah John</u>	<u>AMC 327929</u>	<u>1613, pg. 873</u>	<u>T23N, R8E, S9</u>
<u>Spencer's Tunnel</u>	<u>AMC 85448</u>	<u>436, pg. 473</u>	<u>T23N, R7E, S24</u>
<u>McCormick Moonsand #1</u>	<u>AMC 85450</u>	<u>436, pg. 472</u>	<u>T23N, R7E, S24</u>

BLM requires a ¹¹⁰ nonrefundable service charge for each mining claim, mill site or tunnel site payable on or before December 30th (not the 31st). Mail to:

Bureau of Land Management
222 North Central Avenue St. 800
Phoenix, Arizona 85004-2883 4427
602-417-9200
www.az.blm.gov

This form is for the purpose of complying with the laws of the United States Department of the Interior, Bureau of Land Management and the State of Arizona pertaining to assessment work and/or notice of intention to hold. 30 U.S.C. 28, 43 CFR 3833.2, ARS 27-208. Subject to Paperwork Reduction Act and Privacy Act statements available at the BLM AZ State Office. This form is not copyrighted. It may be reproduced without permission.

BLM Date Stamp

UNITED STATES
DEPARTMENT OF THE INTERIOR
BUREAU OF LAND MANAGEMENT

MAINTENANCE FEE WAIVER CERTIFICATION

SEE INSTRUCTIONS ON NEXT PAGE

AMC 327929
AMC 85448
FORM APPROVED
OMB NO. 1004-0114
Expires: November 30, 2003

AMC 132981

1. This small miner waiver is filed for the assessment year beginning at noon on September 1, 2006 and ending at noon on September 1, 2007.
2. The undersigned and all related parties owned ten or fewer mining claims, mill, or tunnel sites located and maintained on Federal lands in the United States of America on September 1, 2006.
3. The undersigned have performed the assessment work **required by law** for each mining claim listed **prior to filing this waiver** and understand that by filing this form; an affidavit of assessment work **must** be recorded by the December 30th following the filing of this waiver.
4. The undersigned understand that if the assessment work obligation has not yet come due under 30 U.S.C. 28 (for those claims in their first assessment year only); a notice of intent to hold reciting this condition **must** be recorded by the December 30th following the filing of this waiver.
5. The undersigned understand that mill and tunnel sites may also be listed upon this waiver and be waived from payment of the maintenance fee; and that a notice of intent to hold for these sites is required to be recorded by the December 30th immediately following the filing of this waiver.
6. The undersigned understand and acknowledge that pursuant to 43 U.S.C. 1212 and 18 U.S.C. 1001; the filing or recording of a false, fictitious, or fraudulent document with the Bureau of Land Management may result in a fine of up to \$250,000, a prison term not to exceed five years, or both.
7. The mining claims, mill or tunnel sites for which this waiver from payment of the maintenance fees is requested are:

CLAIM OR SITE NAME	BLM RECORDATION SERIAL NUMBER
1. White Pumice	AMC # 56874
2. Black Pumice Nr. 1	AMC # 56875
3. White Pozzuolan #1	AMC # 56876
4. White Pozzuolan #2	AMC # 56877
5. Pozzuolan No. 3	AMC # 56878
6. Spencer's Tunnel	AMC # 85448
7. Hilde's Millsite	AMC # 85449
8. McCormick Moonsand #1	AMC # 85450
9. Sarah John	AMC # 327929
10. Little Melvin	AMC # 132981

The owner(s) (claimants) of the above mining claims and sites are:

North Country Land & Development Co. by Ed Jacobson, President
(Owner's Name - Please Print) (Owner's Signature)
1680 Snaffles St.
(Street or P.O. Box)

Montrose Colo. 81401
(City) (State) (Zip Code)

(Owner's Name - Please Print)

(Owner's Signature)

(Street or P.O. Box)

(City)

(State)

(Zip Code)

(Owner's Name - Please Print)

(Owner's Signature)

(Street or P.O. Box)

(City)

(State)

(Zip Code)

(Continued on next page)

RECEIVED
B.L.M. AZ STATE OFFICE
2006 AUG -7 P 1:14
PHOENIX, ARIZONA

ENTERED REGISTER

RE 8/9/06

(Owner's Name - Please Print)

(Owner's Signature)

(Street or P.O. Box)

(City)

(State)

(Zip Code)

(Owner's Name - Please Print)

(Owner's Signature)

(Street or P.O. Box)

(City)

(State)

(Zip Code)

(Owner's Name - Please Print)

(Owner's Signature)

(Street or P.O. Box)

(City)

(State)

(Zip Code)

(Owner's Name - Please Print)

(Owner's Signature)

(Street or P.O. Box)

(City)

(State)

(Zip Code)

INSTRUCTIONS

1. This certification is made under the provisions of § 1744 of Title 43 and § 28-28k of Title 30 of the United States Code; and the regulations thereunder (43 CFR Part 3830).
2. The claimant(s) **must** fill in the dates in paragraph 1 for the beginning and ending of the assessment year for which this waiver is sought.
3. The claimant(s) **must** fill in the date in paragraph 2 for the beginning of the assessment year for which this waiver is sought.
4. All claim and site names and Bureau of Land Management (BLM) serial numbers **must** be listed for the mining claims, mill sites, and tunnel sites for which the waiver is sought.
5. All owners of the mining claims, mill sites, and tunnel sites and their addresses **must** be given.
6. This waiver form **must** be signed by all the claimants or their designated agent, in original form. If an agent is designated, a notarized designation of agent, signed by all of the claimants with proper address given, **must** be submitted with this waiver.

7. This form **must** be filed no later than September 1st for the upcoming assessment year in the BLM State Office where the mining claims or sites are recorded, or the waiver cannot be granted by the BLM. (Example: to obtain a waiver for the assessment year 2000, which begins at noon on September 1, 1999, you **must** qualify for and file for a waiver no later than September 1, 1999 in the proper BLM State Office).
8. For all mining claims which require assessment work, you **must** record an affidavit of labor on or before the December 30th immediately following the filing of this waiver. For all other mining claims or sites waived, you **must** record a notice of intent to hold on or before the December 30th immediately following the filing of this waiver.
9. Mill and tunnel sites may also be listed upon this waiver and be waived from payment of the maintenance fee. A notice of intent to hold for these sites is required to be filed by the December 30th following the filing of this waiver.

The Privacy Act of 1974 requires that we inform you that the information we have collected from you and which we have furnished the following this certification of waiver.

AUTHORITY: 30 U.S.C. 28f and the implementing regulations at 43 CFR 3830.

PRINCIPLE PURPOSE: The purpose of this form is to allow the owner(s) (claimant(s)) to be entitled to perform assessment work on mining claims listed on this form.

ROUTINE USE: (1) The fee for the assessment year may be made to appropriate agency's geographic area. The record will be transferred to the public member of the public. (4) Information may be proceeding before a court or foreign agencies where applicable regulations of the U.S.C. 28i.

EFFECT OF NOTATION: Information is required by claimants wishing to be waived from payment of the fee. Information required in this form is being disallowed and the U.S.C. 28i.

The Privacy Act of 1995 requires us to inform you that:

We have collected to allow the BLM to determine if you qualify for payment of \$100 per mining claim or site maintenance fee. C. 28f and the implementing regulations at 43 CFR 3830. A notice of intent is required in accordance with the statute to obtain your waiver.

You know that you do not have to respond to this, or any other, information collection unless it displays a currently valid authority.

The time for this form is estimated to average 8 minutes (0.133 hours) including time to review instructions, gathering and completing and reviewing the form. Direct comments, estimate, or any other aspect of this form, to the U.S. Bureau of Land Management (1004-0114), Bureau Clearance Officer (WO-630), Mail Stop 401 LS, 1849 C St., 20240.

FOR OFFICIAL USE ONLY

UNITED STATES
DEPARTMENT OF THE INTERIOR
BUREAU OF LAND MANAGEMENT

MAINTENANCE FEE WAIVER CERTIFICATION

SEE INSTRUCTIONS ON NEXT PAGE

Amc 56874
Amc 85448

Amc 32792
Amc 132981

FORM APPROVED
OMB NO. 1004-0114
Expires: November 30, 2003

1. This small miner waiver is filed for the assessment year beginning at noon on September 1, 2005 and ending at noon on September 1, 2006.
2. The undersigned and all related parties owned ten or fewer mining claims, mill, or tunnel sites located and maintained on Federal lands in the United States of America on September 1, 2005.
3. The undersigned have performed the assessment work **required by law** for each mining claim listed **prior to filing this waiver** and understand that by filing this form; an affidavit of assessment work **must** be recorded by the December 30th following the filing of this waiver.
4. The undersigned understand that if the assessment work obligation has not yet come due under 30 U.S.C. 28 (for those claims in their first assessment year only); a notice of intent to hold reciting this condition **must** be recorded by the December 30th following the filing of this waiver.
5. The undersigned understand that mill and tunnel sites may also be listed upon this waiver and be waived from payment of the maintenance fee; and that a notice of intent to hold for these sites is required to be recorded by the December 30th immediately following the filing of this waiver.
6. The undersigned understand and acknowledge that pursuant to 43 U.S.C. 1212 and 18 U.S.C. 1001; the filing or recording of a false, fictitious, or fraudulent document with the Bureau of Land Management may result in a fine of up to \$250,000, a prison term not to exceed five years, or both.
7. The mining claims, mill or tunnel sites for which this waiver from payment of the maintenance fees is requested are:

CLAIM OR SITE NAME	BLM RECORDATION SERIAL NUMBER
1. White Pumice	AMC #56874
2. Black Pumice Nr. 1	AMC #56875
3. White Pozzuolan #1	AMC #56876
4. White Pozzuolan #2	AMC #56877
5. Pozzuolan No. 3	AMC #56878
6. Spencer's Tunnel	AMC #85448
7. Hilde's millsite	AMC #85449
8. McCormick Moonsand #1	AMC #85450
9. Sarah John	AMC #327929
10. Little Melvin	AMC #132981

The owner(s) (claimants) of the above mining claims and sites are:

North Country Land + Development Co.
(Owner's Name - Please Print)

5215 Big Horn Dr.
(Street or P.O. Box)

Flagstaff AZ 86004
(City) (State) (Zip Code)

North Country Land + Development Co.
by Ed Gabriel Noble, President
(Owner's Signature)

(Owner's Name - Please Print)

(Owner's Signature)

(Street or P.O. Box)

(City)

(State)

(Zip Code)

(Owner's Name - Please Print)

(Owner's Signature)

(Street or P.O. Box)

(City)

(State)

(Zip Code)

(Continued on next page)

ENTERED INTO COMPUTER
9/28/05 AB

RECEIVED
BUREAU OF
LAND MANAGEMENT
2005 JUL 27 P 1:28
ARIZONA
STATE OFFICE
PHOENIX, ARIZON

(Owner's Name - Please Print)	(Owner's Signature)		
(Street or P.O. Box)	(City)	(State)	(Zip Code)
(Owner's Name - Please Print)	(Owner's Signature)		
(Street or P.O. Box)	(City)	(State)	(Zip Code)
(Owner's Name - Please Print)	(Owner's Signature)		
(Street or P.O. Box)	(City)	(State)	(Zip Code)
(Owner's Name - Please Print)	(Owner's Signature)		
(Street or P.O. Box)	(City)	(State)	(Zip Code)

INSTRUCTIONS

1. This certification is made under the provisions of § 1744 of Title 43 and § 28-28k of Title 30 of the United States Code; and the regulations thereunder (43 CFR Part 3830).
2. The claimant(s) **must** fill in the dates in paragraph 1 for the beginning and ending of the assessment year for which this waiver is sought.
3. The claimant(s) **must** fill in the date in paragraph 2 for the beginning of the assessment year for which this waiver is sought.
4. All claim and site names and Bureau of Land Management (BLM) serial numbers **must** be listed for the mining claims, mill sites, and tunnel sites for which the waiver is sought.
5. All owners of the mining claims, mill sites, and tunnel sites and their addresses **must** be given.
6. This waiver form **must** be signed by all the claimants or their designated agent, in original form. If an agent is designated, a notarized designation of agent, signed by all of the claimants with proper address given, **must** be submitted with this waiver.
7. This form **must** be filed no later than September 1st for the upcoming assessment year in the BLM State Office where the mining claims or sites are recorded, or the waiver cannot be granted by the BLM. (Example: to obtain a waiver for the assessment year 2000, which begins at noon on September 1, 1999, you **must** qualify for and file for a waiver no later than September 1, 1999 in the proper BLM State Office).
8. For all mining claims which require assessment work, you **must** record an affidavit of labor on or before the December 30th immediately following the filing of this waiver. For all other mining claims or sites waived, you **must** record a notice of intent to hold on or before the December 30th immediately following the filing of this waiver.
9. Mill and tunnel sites may also be listed upon this waiver and be waived from payment of the maintenance fee. A notice of intent to hold for these sites is required to be filed by the December 30th following the filing of this waiver.

NOTICE/BURDEN HOURS STATEMENT

The Privacy Act of 1974 and the regulations in 43 CFR 2.48(d) provide that you be furnished the following information in connection with the information required by this certification of waiver from rental fees.

AUTHORITY: 30 U.S.C. 28-28k; 43 U.S.C. 1201, 1457, 1740, and 1744; and 43 CFR 3830.

PRINCIPLE PURPOSE: This information is to be used to verify that the owner(s) (claimants) of a mining claim has complied with 30 U.S.C. 28f and is entitled to perform assessment work in lieu of paying the maintenance fee for the mining claims listed on this form.

ROUTINE USE: (1) Adjudication of the claimant(s) certification of waiver from paying the maintenance fee otherwise required by 30 U.S.C. 28f. (2) Disclosure may be made to appropriate Federal agencies when location is made within the agency's geographic area of responsibility. (3) Information from the record and/or the record will be transferred to the appropriate Federal, State, or local agency, or a member of the public in response to a specific request for pertinent information. (4) Information may also be provided to the Department of Justice or in a proceeding before a court or adjudicative body; or to Federal, State, local or foreign agencies when needed for enforcement of civil or criminal codes or applicable regulations concerning title rights upon the public land.

EFFECT OF NOT PROVIDING INFORMATION: Disclosure of this information is required by 30 U.S.C. 28f and 43 CFR Part 3830 for those qualified claimants wishing to take the small miner waiver allowed. Failure to supply the information required in this form to support the claimants certification of waiver from payment of the otherwise required maintenance fees will result in the waiver being disallowed and the mining claims subject to forfeiture by BLM under 30 U.S.C. 28i.

The Paperwork Reduction Act of 1995 requires us to inform you that:

This information is being collected to allow the BLM to determine if you qualify for a waiver from the payment of \$100 per mining claim or site maintenance fee established in 30 U.S.C. 28f and the implementing regulations at 43 CFR 3830. A response to this request is required in accordance with the statute to obtain your benefit.

BLM would like you to know that you do not have to respond to this, or any other, Federal agency-sponsored information collection unless it displays a currently valid OMB control number.

Public reporting burden for this form is estimated to average 8 minutes (0.133 hours) per response, including time to review instructions, gathering and maintaining data, and completing and reviewing the form. Direct comments regarding this burden estimate, or any other aspect of this form, to the U.S. Department of the Interior, Bureau of Land Management (1004-0114), Bureau Information Collection Clearance Officer (WO-630), Mail Stop 401 LS, 1849 C St., N.W., Washington, D.C. 20240.

FOR OFFICIAL USE ONLY

Return Document to:

Elizabeth A. Noble, N.C.L. & D.
5215 Big Horn Dr.
Flagstaff, AZ 86004
Telephone: 928-774-4178

A3850-1 (NOV. 2001)

No. of Claims: <u>1</u>	x \$5 = <u>5.00</u>
Receipt No.: _____	Check No.: <u>109600</u>
Init: _____	
FOR BLM USE ONLY	

☒ **AFFIDAVIT OF PERFORMANCE OF ANNUAL WORK.** Also fill in Items 1 through 9 and the reverse side of this document.

☒ **NOTICE OF INTENTION TO HOLD.** I intend to hold the claims(s)/site(s) listed on the reverse side of this document for the calendar year 2005. Also fill in Items 1 through 4 and Item 9.

Notices of Intention to Hold are for mill sites and tunnel sites or for mining claims when assessment work has not been done, regardless of whether the annual assessment has been suspended, deferred, or not yet accrued. The filing of a Notice of Intention to Hold shall not relieve the owner of complying with federal and state laws pertaining to the performance of annual assessment work. Notices of Intention to Hold for mill sites or tunnel sites need not be county recorded. For mining claims the form filed with the Bureau of Land Management (BLM) must be identical to the one that was or will be filed with the county.

Evidence of Annual Assessment Work or a Notice of Intention to Hold must be filed each calendar year following the calendar year in which the claim/site was located. **All claims listed on a single affidavit must be contiguous.**

1. State of Arizona, County of Coconino ss:

2. I, (Name) Elizabeth A. Noble, President N.C.L. & D.

3. Reside at (Address) 5215 Big Horn Drive

City Flagstaff, County Coconino, State AZ Zip 86004

being duly sworn, deposes and says that he/she is a citizen of the United States, more than eighteen years of age, that all of the facts set forth in this affidavit/notice, subject to the provisions and penalties of 18 U.S.C. 1001 pertaining to the filing of false, fictitious, or fraudulent statements with the United States, are true and correct according to the best of my knowledge, information and belief.

4. Owner's name and address (If not shown in Items 1-3 above). Check here if this is a change of address. ☐

North Country Land + Development Co.
5215 Big Horn Drive, Flagstaff, AZ 86004

5. That I am personally acquainted with the mining claim(s). The work and improvements were made by and at the expense of the owner(s) of said claim(s). Said contiguous group of claims, listed on the reverse side of this document, are situated in the Flagstaff Mining District, Coconino County, Arizona.

6. That between the dates starting at 12 o'clock noon on September 1, 2004 and ending at 12 o'clock noon on September 1, 2005 at least \$ 100.00 Dollars worth of work and improvements were done and performed upon said claim(s) or upon one or more of a contiguous group of claims for the benefit of all, or partly outside of a contiguous group of claims for the benefit of all, not including the location work.

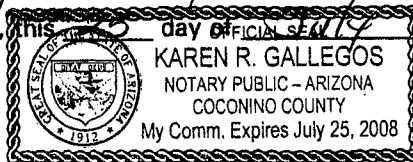
7. That the following persons were employed to perform the work and improvements described herein:

Kenneth W. Noble, John M. Noble, Arthur A. Noble

ENTERED INTO COMPUTER
9/28/05 AB

8. That the work and improvements performed were: excavating, stripping, removal of material, surface H2O development, removal of downed deadwood.

9. Dated: 25 July 2005 Signature: Elizabeth Ann Noble for North Country Land & Dev Co.
SUBSCRIBED AND SWORN TO before me, a Notary Public, this 25 day of July, 2005
by Elizabeth Ann Noble
Notary Public Karen R Gallegos
MY COMMISSION EXPIRES July 25 2008



If the claims/sites have consecutive BLM numbers and are in the same Township, Range and Section(s), they may be listed as follows:

Sample 1 - 10

A MC 19640 - 49

Dkt/Pg 1025/1-10
Recording #9106173-82


4N 20W 36

<u>Claim/Site Name</u>	<u>Serial Number</u>	<u>Dkt/Pg or Record # of Orig Location Notice</u>	<u>TWN SHP RNG SEC(S)</u>
<u>Hilde's Millsite</u>	<u>AMC 85449</u>	<u>436, pg 473</u>	<u>T23N, Rg. 8E, Sec. 24</u>
_____	_____	_____	_____
_____	_____	_____	_____
_____	_____	_____	_____
_____	_____	_____	_____
_____	_____	_____	_____
_____	_____	_____	_____
_____	_____	_____	_____
_____	_____	_____	_____
_____	_____	_____	_____

BLM requires a \$5 nonrefundable service charge for each mining claim, mill site or tunnel site payable on or before December 30th (not the 31st). Mail to:

Bureau of Land Management
222 North Central Avenue
Phoenix, Arizona 85004-2203
602-417-9200
www.az.blm.gov

This form is for the purpose of complying with the laws of the United States Department of the Interior, Bureau of Land Management and the State of Arizona pertaining to assessment work and/or notice of intention to hold. 30 U.S.C. 28, 43 CFR 3833.2, ARS 27-208. Subject to Paperwork Reduction Act and Privacy Act statements available at the BLM AZ State Office. This form is not copyrighted. It may be reproduced without permission.



Return Document to:

Elizabeth A. Noble, N.C.L. & D.

5215 Big Horn Drive

Flagstaff, AZ 86004

Telephone: 928-774-4178

A3850-1 (NOV. 2001)

No. of Claims: 9

x \$5 = 45.00

Receipt No.:

Check No.: 6946

Init: C

FOR BLM USE ONLY

☒ **AFFIDAVIT OF PERFORMANCE OF ANNUAL WORK.** Also fill in Items 1 through 9 and the reverse side of this document.

☐ **NOTICE OF INTENTION TO HOLD.** I intend to hold the claims(s)/site(s) listed on the reverse side of this document for the calendar year 20____. Also fill in Items 1 through 4 and Item 9.

Notices of Intention to Hold are for mill sites and tunnel sites or for mining claims when assessment work has not been done, regardless of whether the annual assessment has been suspended, deferred, or not yet accrued. The filing of a Notice of Intention to Hold shall not relieve the owner of complying with federal and state laws pertaining to the performance of annual assessment work. Notices of Intention to Hold for mill sites or tunnel sites need not be county recorded. For mining claims the form filed with the Bureau of Land Management (BLM) must be identical to the one that was or will be filed with the county.

Evidence of Annual Assessment Work or a Notice of Intention to Hold must be filed each calendar year following the calendar year in which the claim/site was located. **All claims listed on a single affidavit must be contiguous.**

1. State of Arizona, County of Coconino ss:

2. I, (Name) Elizabeth A. Noble

3. Reside at (Address) 5215 Big Horn Drive

City Flagstaff, County Coconino, State AZ Zip 86004

being duly sworn, deposes and says that he/she is a citizen of the United States, more than eighteen years of age, that all of the facts set forth in this affidavit/notice, subject to the provisions and penalties of 18 U.S.C. 1001 pertaining to the filing of false, fictitious, or fraudulent statements with the United States, are true and correct according to the best of my knowledge, information and belief.

4. Owner's name and address (If not shown in Items 1-3 above). Check here if this is a change of address. ☐

North Country Land & Development Co.
5215 Big Horn Drive, Flagstaff, AZ 86004

5. That I am personally acquainted with the mining claim(s). The work and improvements were made by and at the expense of the owner(s) of said claim(s). Said contiguous group of claims, listed on the reverse side of this document, are situated in the Flagstaff Mining District, Coconino County, Arizona.

6. That between the dates starting at 12 o'clock noon on September 1, 2004 and ending at 12 o'clock noon on September 1, 2005 at least \$ 900.00 Dollars worth of work and improvements were done and performed upon said claim(s) or upon one or more of a contiguous group of claims for the benefit of all, not including the location work.


7. That the following persons were employed to perform the work and improvements described herein:

Kenneth W. Noble, John M. Noble, Arthur A. Passmore, Dink...

ENTERED INTO COMPUTER
9/28/05 AB

8. That the work and improvements performed were: road work and maintenance,
excavating, stripping, removal of materials

9. Dated: 25 July 2005 Signature: Elizabeth Ann Nysbete for North Country Land
SUBSCRIBED AND SWORN TO before me, a Notary Public, this 25 day of July, 2005 Co.
by Elizabeth Ann Nysbete
Notary Public Karen R. Gallegos
MY COMMISSION EXPIRES July 25 2008



If the claims/sites have consecutive BLM numbers and are in the same Township, Range and Section(s), they may be listed as follows:


Sample 1 - 10 A MC 19640 - 49 Dkt/Pg 1025/1-10 4N 20W 36
Recording #9106173-82

<u>Claim/Site Name</u>	<u>Serial Number</u>	<u>Dkt/Pg or Record # of</u> <u>Orig Location Notice</u>	<u>TWN</u> <u>SHP RNG SEC(S)</u>
<u>White Pumice</u>	<u>AMC 56874</u>	<u>416, pg. 2</u>	<u>T23N, R8E, S9</u>
<u>Black Pumice Nr. 1</u>	<u>AMC 56875</u>	<u>416, pg. 5</u>	<u>T23N, R8E, S9</u>
<u>White Pozzuolan #1</u>	<u>AMC 56876</u>	<u>416, pg. 3</u>	<u>T23N, R8E, S9</u>
<u>White Pozzuolan #2</u>	<u>AMC 56877</u>	<u>416, pg. 4</u>	<u>T23N, R8E, S9</u>
<u>Pozzuolan No. 3</u>	<u>AMC 56878</u>	<u>416, pg. 1</u>	<u>T23N, R8E, S9</u>
<u>Little Melvin</u>	<u>AMC 132981</u>	<u>838, pg. 171</u>	<u>T23N, R8E, S9</u>
<u>Sarah John</u>	<u>AMC 327929</u>	<u>1613, pg. 873</u>	<u>T23N, R8E, S9</u>
<u>Spencer's Tunnel</u>	<u>AMC 85448</u>	<u>436, pg. 473</u>	<u>T23N, R7E, S24</u>
<u>McCormick Moonsand</u>	<u>AMC 85450</u>	<u>436, pg. 472</u>	<u>T23N, R7E, S24</u>

BLM requires a \$5 nonrefundable service charge for each mining claim, mill site or tunnel site payable on or before December 30th (not the 31st). Mail to:

Bureau of Land Management
222 North Central Avenue
Phoenix, Arizona 85004-2203
602-417-9200
www.az.blm.gov

This form is for the purpose of complying with the laws of the United States Department of the Interior, Bureau of Land Management and the State of Arizona pertaining to assessment work and/or notice of intention to hold. 30 U.S.C. 28, 43 CFR 3833.2, ARS 27-208. Subject to Paperwork Reduction Act and Privacy Act statements available at the BLM AZ State Office. This form is not copyrighted. It may be reproduced without permission.



**United States Department of the Interior
Bureau of Land Management**

BUSINESS & SUPPORT SVCS DIV

222 N CENTRAL AVE

PHOENIX, AZ 85004 -2203

Phone: (602) 417-9200

Receipt

No:

1117557

Transaction #: 1156387

Date of Transaction: 07/27/2005

CUSTOMER: NORTH COUNTRY LAND & DEVELOP
5215 BIG HORN DR
FLAGSTAFF, AZ 86004

LINE #	QTY	DESCRIPTION	REMARKS	UNIT PRICE	TOTAL
1	1.00	LOCATABLE MINERALS / MINING CLAIMS-NOT NEW-UNADJUD, ONE AUTH NO. ONLY / MINING CLAIM MONEY RECEIVED (455) CASES: AMC56874/\$50.00	WAIVER & POL 2005 - 10	- n/a -	50.00
TOTAL:					\$50.00

PAYMENT INFORMATION

1

AMOUNT: \$50.00

POSTMARKED: 07/25/2005

TYPE: CHECK

RECEIVED: 07/27/2005

CHECK NO: 6966

NAME: NORTH COUNTRY LAND AND DEVELOPMT CO
5215 BIG HORN DR
FLAGSTAFF AZ 86004

REMARKS

This receipt was generated by the automated BLM Collections and Billing System and is a paper representation of a portion of the official electronic record contained therein.

AMC 56874
AMC 85448
AMC 132981

Return Document to:

Elizabeth A. Noble, NCLCD
5215 Big Horn Drive
Flagstaff, Az. 86004
Telephone: 928-774-4178

AMC 327929 A3850-1 (NOV. 2001)

No. of Claims: 9 x \$5 = 45.00
Receipt No.: 912833 Check No.: 6707
Init: Y38

FOR BLM USE ONLY

☒ **AFFIDAVIT OF PERFORMANCE OF ANNUAL WORK.** Also fill in Items 1 through 9 and the reverse side of this document.

☐ **NOTICE OF INTENTION TO HOLD.** I intend to hold the claims(s)/site(s) listed on the reverse side of this document for the calendar year 20____. Also fill in Items 1 through 4 and Item 9.

Notices of Intention to Hold are for mill sites and tunnel sites or for mining claims when assessment work has not been done, regardless of whether the annual assessment has been suspended, deferred, or not yet accrued. The filing of a Notice of Intention to Hold shall not relieve the owner of complying with federal and state laws pertaining to the performance of annual assessment work. Notices of Intention to Hold for mill sites or tunnel sites need not be county recorded. For mining claims the form filed with the Bureau of Land Management (BLM) must be identical to the one that was or will be filed with the county.

Evidence of Annual Assessment Work or a Notice of Intention to Hold must be filed each calendar year following the calendar year in which the claim/site was located. **All claims listed on a single affidavit must be contiguous.**

1. State of Arizona, County of Coconino SS: _____
2. I, (Name) Elizabeth A. Noble
3. Reside at (Address) 5215 Big Horn Drive
City Flagstaff, County Coconino, State AZ Zip 86004

being duly sworn, deposes and says that he/she is a citizen of the United States, more than eighteen years of age, that all of the facts set forth in this affidavit/notice, subject to the provisions and penalties of 18 U.S.C. 1001 pertaining to the filing of false, fictitious, or fraudulent statements with the United States, are true and correct according to the best of my knowledge, information and belief.

4. Owner's name and address (If not shown in Items 1-3 above). Check here if this is a change of address. ☐

North Country Land & Development Co.
5215 Big Horn Drive, Flagstaff, Az. 86004

5. That I am personally acquainted with the mining claim(s). The work and improvements were made by and at the expense of the owner(s) of said claim(s). Said contiguous group of claims, listed on the reverse side of this document, are situated in the Flagstaff Mining District, Coconino County, Arizona.

6. That between the dates starting at 12 o'clock noon on September 1, 2003 and ending at 12 o'clock noon on September 1, 2004 at least \$ 900.00 Dollars worth of work and improvements were done and performed upon said claim(s) or upon one or more of a contiguous group of claims for the benefit of all, or wholly or partly outside of a contiguous group of claims for the benefit of all, not including the location work.

7. That the following persons were employed to perform the work and improvements described herein:

Kenneth W. Noble, John M. Noble, Arthur C. Cassman, Ronken Materials

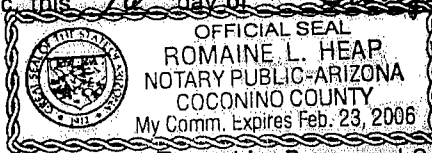
ENTERED IN COMPUTER

RWE 9/1/04

8. That the work and improvements performed were: road work and maintenance, excavating, stripping, removal of materials.

9. Dated: 7-16-04 Signature: Romaine L. Heap
SUBSCRIBED AND SWORN TO before me, a Notary Public, this 16th day of July, 2004

by Elizabeth A. Noble
Notary Public Romaine L. Heap
MY COMMISSION EXPIRES 2/23/2006



If the claims/sites have consecutive BLM numbers and are in the same Township, Range and Section(s), they may be listed as follows:

Sample 1 - 10	A MC 19640 - 49	Dkt/Pg 1025/1-10 Recording #9106173-82	4N 20W 36
<u>Claim/Site Name</u>	<u>Serial Number</u>	<u>Dkt/Pg or Record # of Orig Location Notice</u>	<u>TWN SHP RNG SEC(S)</u>
<u>White Pumice</u>	<u>AMC 56874</u>	<u>416, pg. 2</u>	<u>T23N, R8E, S9</u>
<u>Black Pumice Nr. 1</u>	<u>AMC 56875</u>	<u>416, pg. 5</u>	<u>T23N, R8E, S9</u>
<u>White Pozzuolan #1</u>	<u>AMC 56876</u>	<u>416, pg. 3</u>	<u>T23N, R8E, S9</u>
<u>White Pozzuolan #2</u>	<u>AMC 56877</u>	<u>416, pg. 4</u>	<u>T23N, R8E, S9</u>
<u>Pozzuolan No. 3</u>	<u>AMC 56878</u>	<u>416, pg. 1</u>	<u>T23N, R8E, S9</u>
<u>Little Melvin</u>	<u>AMC 132981</u>	<u>838, pg. 171</u>	<u>T23N, R8E, S9</u>
<u>Sarah John</u>	<u>AMC 327929</u>	<u>1613, pg. 873</u>	<u>T23N, R8E, S9</u>
<u>Spencer's Tunnel</u>	<u>AMC 85448</u>	<u>436, pg. 473</u>	<u>T23N, R7E, S24</u>
<u>McCormick Moonsand #1</u>	<u>AMC 85450</u>	<u>436, pg. 472</u>	<u>T23N, R7E, S24</u>

BLM requires a \$5 nonrefundable service charge for each mining claim, mill site or tunnel site payable on or before December 30th (not the 31st). Mail to:

Bureau of Land Management
222 North Central Avenue
Phoenix, Arizona 85004-2203
602-417-9200
www.az.blm.gov

This form is for the purpose of complying with the laws of the United States Department of the Interior, Bureau of Land Management and the State of Arizona pertaining to assessment work and/or notice of intention to hold. 30 U.S.C. 28, 43 CFR 3833.2, ARS 27-208. Subject to Paperwork Reduction Act and Privacy Act statements available at the BLM AZ State Office. This form is not copyrighted. It may be reproduced without permission.

BLM Date Stamp

Return Document to:

A3850-1 (NOV 2001)

Elizabeth A. Noble, N.C.L. & D.

5215 Big Horn Dr.

Flagstaff, Az. 86004

Telephone: 928-774-4178

No. of Claims: 1

x \$5 = 5.00

Receipt No.: 912833

Check No.: 6707

Init: ES

FOR BLM USE ONLY

☐ **AFFIDAVIT OF PERFORMANCE OF ANNUAL WORK.** Also fill in Items 1 through 9 and the reverse side of this document.

☒ **NOTICE OF INTENTION TO HOLD.** I intend to hold the claim(s)/site(s) listed on the reverse side of this document for the calendar year 2004. Also fill in Items 1 through 4 and Item 9.

Notices of Intention to Hold are for mill sites and tunnel sites or for mining claims when assessment work has not been done, regardless of whether the annual assessment has been suspended, deferred, or not yet accrued. The filing of a Notice of Intention to Hold shall not relieve the owner of complying with federal and state laws pertaining to the performance of annual assessment work. Notices of Intention to Hold for mill sites or tunnel sites need not be county recorded. For mining claims the form filed with the Bureau of Land Management (BLM) must be identical to the one that was or will be filed with the county.

Evidence of Annual Assessment Work or a Notice of Intention to Hold must be filed each calendar year following the calendar year in which the claim/site was located. **All claims listed on a single affidavit must be contiguous.**

1. State of Arizona, County of Coconino

2. I, (Name) Elizabeth A. Noble, President N.C.L. & D.

3. Reside at (Address) 5215 Big Horn Drive

City Flagstaff, County Coconino, State AZ, Zip 86004

being duly sworn, deposes and says that he/she is a citizen of the United States, more than eighteen years of age, that all of the facts set forth in this affidavit/notice, subject to the provisions and penalties of 18 U.S.C. 1001 pertaining to the filing of false, fictitious, or fraudulent statements with the United States, are true and correct according to the best of my knowledge, information and belief.

4. Owner's name and address (If not shown in Items 1-3 above). Check here if this is a change of address. ☐

North Country Land & Development Co.

5215 Big Horn Drive, Flagstaff, Az. 86004

5. That I am personally acquainted with the mining claim(s). The work and improvements were made by and at the expense of the owner(s) of said claim(s). Said contiguous group of claims, listed on the reverse side of this document, are situated in the Flagstaff Mining District, Coconino County, Arizona.

6. That between the dates starting at 12 o'clock noon on September 1, 2003 and ending at 12 o'clock noon on September 1, 2004 at least \$ 100.00 Dollars worth of work and improvements were done and performed upon said claim(s) or upon one or more of a contiguous group of claims for the benefit of all, or wholly or partly outside of a contiguous group of claims for the benefit of all, not including the location work.

7. That the following persons were employed to perform the work and improvements described herein:

Kenneth W. Noble, John M. Noble, Arthur C. Cassman

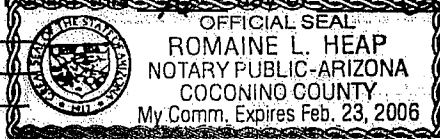
ENTERED IN COMPUTER

ES 9/11/04

8. That the work and improvements performed were: excavating, stripping, removal of material, surface H₂O development, removal of downed deadwood.

9. Dated: 7-16-04 Signature: [Signature]
SUBSCRIBED AND SWORN TO before me, a Notary Public, this 16th day of July, 2004

by Elizabeth A. Noble
Notary Public Romaine L. Heap
MY COMMISSION EXPIRES 2/23/2006



If the claims/sites have consecutive BLM numbers and are in the same Township, Range and Section(s), they may be listed as follows:

Sample 1 - 10

A MC 19640 - 49

Dkt/Pg 1025/1-10
Recording #9106173-82

4N 20W 36

Claim/Site Name

Serial Number

Dkt/Pg or Record # of
Orig Location Notice

TWN
SHP RNG SEC(S)

Hilde's Millstone AMC 85449 436, pg. 473 T.23N, Rg.8E, Sec.24

BLM requires a \$5 nonrefundable service charge for each mining claim, mill site or tunnel site payable on or before December 30th (not the 31st). Mail to:

Bureau of Land Management
222 North Central Avenue
Phoenix, Arizona 85004-2203
602-417-9200
www.az.blm.gov

This form is for the purpose of complying with the laws of the United States Department of the Interior, Bureau of Land Management and the State of Arizona pertaining to assessment work and/or notice of intention to hold. 30 U.S.C. 28, 43 CFR 3833.2, ARS 27-208. Subject to Paperwork Reduction Act and Privacy Act statements available at the BLM AZ State Office. This form is not copyrighted. It may be reproduced without permission.

BLM Date Stamp

United States Department of the Interior
Bureau of Land Management
BUSINESS & SUPPORT SVCS DIV
222 N CENTRAL AVE
PHOENIX, AZ 85004 -2203
Phone: (602) 417-9200

Receipt

No:

912833

Transaction #: 946715

Date of Transaction: 07/21/2004

CUSTOMER: NORTH COUNTRY LAND & DEVELOP
5215 BIG HORN DR
FLAGSTAFF, AZ 86004

LINE #	QTY	DESCRIPTION	REMARKS	UNIT PRICE	TOTAL
1	1.00	LOCATABLE MINERALS / MINING CLAIMS-NOT NEW-UNADJUD, ONE AUTH NO. ONLY / MINING CLAIM MONEY RECEIVED (455) CASES: AMC85449/\$50.00	POL 2004 (9) NOI 2004 (1)	- n/a -	50.00
TOTAL:					\$50.00

PAYMENT INFORMATION						
1	AMOUNT:	\$50.00	POSTMARKED:	07/19/2004		
	TYPE:	CHECK	RECEIVED:	07/21/2004		
	CHECK NO:	6707				
	NAME:	NORTH COUNTRY LAND AND DEVELOPMENT CO. 5215 BIG HORN DR FLAGSTAFF AZ 86004				

REMARKS

WAIVER FILED WITH THIS RECEIPT

This receipt was generated by the automated BLM Collections and Billing System and is a paper representation of a portion of the official electronic record contained therein.

UNITED STATES
DEPARTMENT OF THE INTERIOR
BUREAU OF LAND MANAGEMENT

MAINTENANCE FEE WAIVER CERTIFICATION

SEE INSTRUCTIONS ON NEXT PAGE

FORM APPROVED
OMB NO. 1004-0114
Expires: November 30, 2003

1. This small miner waiver is filed for the assessment year beginning at noon on September 1, 2004 and ending at noon on September 1, 2005.
2. The undersigned and all related parties owned ten or fewer mining claims, mill, or tunnel sites located and maintained on Federal lands in the United States of America on September 1, 2004.
3. The undersigned have performed the assessment work required by law for each mining claim listed prior to filing this waiver and understand that by filing this form; an affidavit of assessment work must be recorded by the December 30th following the filing of this waiver.
4. The undersigned understand that if the assessment work obligation has not yet come due under 30 U.S.C. 28 (for those claims in their first assessment year only); a notice of intent to hold reciting this condition must be recorded by the December 30th following the filing of this waiver.
5. The undersigned understand that mill and tunnel sites may also be listed upon this waiver and be waived from payment of the maintenance fee; and that a notice of intent to hold for these sites is required to be recorded by the December 30th immediately following the filing of this waiver.
6. The undersigned understand and acknowledge that pursuant to 43 U.S.C. 1212 and 18 U.S.C. 1001; the filing or recording of a false, fictitious, or fraudulent document with the Bureau of Land Management may result in a fine of up to \$250,000, a prison term not to exceed five years, or both.
7. The mining claims, mill or tunnel sites for which this waiver from payment of the maintenance fees is requested are:

CLAIM OR SITE NAME	BLM RECORDATION SERIAL NUMBER
1. White Pumice	AMC# 56874
2. Black Pumice Nr. 1	AMC# 56875
3. White Pozzuolan #1	AMC# 56876
4. White Pozzuolan #2	AMC# 56877
5. Pozzuolan No. 3	AMC# 56878
6. Spencer's Tunnel	AMC# 85448
7. Hilde's Millsite	AMC# 85449
8. McCormick Moonsand #1	AMC# 85450
9. Sarah John	AMC# 327929
10. Little Melvin	AMC# 132981

The owner(s) (claimants) of the above mining claims and sites are:

North Country Land & Development Co.

(Owner's Name - Please Print)

5215 Big Horn Dr.

(Street or P.O. Box)

Flagstaff

(City)

AZ

(State)

86004

(Zip Code)

North Country Land & Development Co.

by Elizabeth A. Noble, Pres.

(Owner's Signature)

(Owner's Name - Please Print)

(Street or P.O. Box)

(City)

(State)

(Zip Code)

(Owner's Name - Please Print)

(Street or P.O. Box)

(City)

(State)

(Zip Code)

(Continued on next page)

(Owner's Signature)

(Owner's Signature)

ENTERED IN COMPUTER

RS 4/5/04

_____ (Owner's Name - Please Print)	_____ (Owner's Signature)
_____ (Street or P.O. Box)	_____ (City) _____ (State) _____ (Zip Code)
_____ (Owner's Name - Please Print)	_____ (Owner's Signature)
_____ (Street or P.O. Box)	_____ (City) _____ (State) _____ (Zip Code)
_____ (Owner's Name - Please Print)	_____ (Owner's Signature)
_____ (Street or P.O. Box)	_____ (City) _____ (State) _____ (Zip Code)
_____ (Owner's Name - Please Print)	_____ (Owner's Signature)
_____ (Street or P.O. Box)	_____ (City) _____ (State) _____ (Zip Code)

INSTRUCTIONS

1. This certification is made under the provisions of § 1744 of Title 43 and § 28-28k of Title 30 of the United States Code; and the regulations thereunder (43 CFR Part 3830).
2. The claimant(s) must fill in the dates in paragraph 1 for the beginning and ending of the assessment year for which this waiver is sought.
3. The claimant(s) must fill in the date in paragraph 2 for the beginning of the assessment year for which this waiver is sought.
4. All claim and site names and Bureau of Land Management (BLM) serial numbers must be listed for the mining claims, mill sites, and tunnel sites for which the waiver is sought.
5. All owners of the mining claims, mill sites, and tunnel sites and their addresses must be given.
6. This waiver form must be signed by all the claimants or their designated agent, in original form. If an agent is designated, a notarized designation of agent, signed by all of the claimants with proper address given, must be submitted with this waiver.
7. This form must be filed no later than September 1st for the upcoming assessment year in the BLM State Office where the mining claims or sites are recorded, or the waiver cannot be granted by the BLM. (Example: to obtain a waiver for the assessment year 2000, which begins at noon on September 1, 1999, you must qualify for and file for a waiver no later than September 1, 1999 in the proper BLM State Office).
8. For all mining claims which require assessment work, you must record an affidavit of labor on or before the December 30th immediately following the filing of this waiver. For all other mining claims or sites waived, you must record a notice of intent to hold on or before the December 30th immediately following the filing of this waiver.
9. Mill and tunnel sites may also be listed upon this waiver and be waived from payment of the maintenance fee. A notice of intent to hold for these sites is required to be filed by the December 30th following the filing of this waiver.

NOTICE/BURDEN HOURS STATEMENT

The Privacy Act of 1974 and the regulations in 43 CFR 2.48(d) provide that you be furnished the following information in connection with the information required by this certification of waiver from rental fees.

AUTHORITY: 30 U.S.C. 28-28k; 43 U.S.C. 1201, 1457, 1740, and 1744; and 43 CFR 3830.

PRINCIPLE PURPOSE: This information is to be used to verify that the owner(s) (claimants) of a mining claim has complied with 30 U.S.C. 28f and is entitled to perform assessment work in lieu of paying the maintenance fee for the mining claims listed on this form.

ROUTINE USE: (1) Adjudication of the claimant(s) certification of waiver from paying the maintenance fee otherwise required by 30 U.S.C. 28f. (2) Disclosure may be made to appropriate Federal agencies when location is made within the agency's geographic area of responsibility. (3) Information from the record and/or the record will be transferred to the appropriate Federal, State, or local agency, or a member of the public in response to a specific request for pertinent information. (4) Information may also be provided to the Department of Justice or in a proceeding before a court or adjudicative body; or to Federal, State, local or foreign agencies when needed for enforcement of civil or criminal codes or applicable regulations concerning title rights upon the public land.

EFFECT OF NOT PROVIDING INFORMATION: Disclosure of this information is required by 30 U.S.C. 28f and 43 CFR Part 3830 for those qualified claimants wishing to take the small miner waiver allowed. Failure to supply the information required in this form to support the claimants certification of waiver from payment of the otherwise required maintenance fees will result in the waiver being disallowed and the mining claims subject to forfeiture by BLM under 30 U.S.C. 28i.

The Paperwork Reduction Act of 1995 requires us to inform you that:

This information is being collected to allow the BLM to determine if you qualify for a waiver from the payment of \$100 per mining claim or site maintenance fee established in 30 U.S.C. 28f and the implementing regulations at 43 CFR 3830. A response to this request is required in accordance with the statute to obtain your benefit.

BLM would like you to know that you do not have to respond to this, or any other, Federal agency-sponsored information collection unless it displays a currently valid OMB control number.

Public reporting burden for this form is estimated to average 8 minutes (0.133 hours) per response, including time to review instructions, gathering and maintaining data, and completing and reviewing the form. Direct comments regarding this burden estimate, or any other aspect of this form, to the U.S. Department of the Interior, Bureau of Land Management (1004-0114), Bureau Information Collection Clearance Officer (WO-630), Mail Stop 401 LS, 1849 C St., N.W., Washington, D.C. 20240.

FOR OFFICIAL USE ONLY

UNITED STATES
DEPARTMENT OF THE INTERIOR
BUREAU OF LAND MANAGEMENT

MAINTENANCE FEE WAIVER CERTIFICATION

SEE INSTRUCTIONS ON NEXT PAGE

Amc 56874
Amc 327929
Amc 132981
508
IAC

FORM APPROVED
OMB NO. 1004-0114
Expires: November 30, 2003

1. This small miner waiver is filed for the assessment year beginning at noon on September 1, 2003 and ending at noon on September 1, 2004.
2. The undersigned and all related parties owned ten or fewer mining claims, mill, or tunnel sites located and maintained on Federal lands in the United States of America on September 1, 2003.
3. The undersigned have performed the assessment work **required by law** for each mining claim listed **prior to filing this waiver** and understand that by filing this form; an affidavit of assessment work **must** be recorded by the December 30th following the filing of this waiver.
4. The undersigned understand that if the assessment work obligation has not yet come due under 30 U.S.C. 28 (for those claims in their first assessment year only); a notice of intent to hold reciting this condition **must** be recorded by the December 30th following the filing of this waiver.
5. The undersigned understand that mill and tunnel sites may also be listed upon this waiver and be waived from payment of the maintenance fee; and that a notice of intent to hold for these sites is required to be recorded by the December 30th immediately following the filing of this waiver.
6. The undersigned understand and acknowledge that pursuant to 43 U.S.C. 1212 and 18 U.S.C. 1001; the filing or recording of a false, fictitious, or fraudulent document with the Bureau of Land Management may result in a fine of up to \$250,000, a prison term not to exceed five years, or both.
7. The mining claims, mill or tunnel sites for which this waiver from payment of the maintenance fees is requested are:

CLAIM OR SITE NAME	BLM RECORDATION SERIAL NUMBER
1. <u>White Pumice</u>	<u>Amc 56874</u>
2. <u>Black Pumice Nr. 1</u>	<u>Amc 56875</u>
3. <u>White Pozzuolan #1</u>	<u>Amc 56876</u>
4. <u>White Pozzuolan #2</u>	<u>Amc 56877</u>
5. <u>Pozzuolan No. 3</u>	<u>Amc 56878</u>
6. <u>Spencer's Tunnel</u>	<u>Amc 85448</u>
7. <u>Hilde's Millsite</u>	<u>Amc 85449</u>
8. <u>McCormick Moonsand #1</u>	<u>Amc 85450</u>
9. <u>Sarah John</u>	<u>Amc 327929</u>
10. <u>Little Melvin</u>	<u>Amc 132981</u>

The owner(s) (claimants) of the above mining claims and sites are:

North Country Land & Development Co. North Country Land & Development Co.
(Owner's Name - Please Print) (Owner's Signature)
5215 Big Horn Dr.
(Street or P.O. Box)
Flagstaff AZ. 86004
(City) (State) (Zip Code)

(Owner's Name - Please Print)
(Street or P.O. Box)
(City) (State) (Zip Code)
(Owner's Name - Please Print)
(Street or P.O. Box)
(City) (State) (Zip Code)

RECEIVED
BUREAU OF
LAND MANAGEMENT
#1 M. AZ STATE OFFICE
2003 AUG 18 A 11:04
2003 AUG - 1 P 1:23
PHOTOGRAPHY
ARIZONA
STATE OFFICE
ARIZONA
(Owner's Signature)
(Owner's Signature)

(Continued on next page)

ENTERED IN COMPUTER

8/18/03 MH

AMC 132981, 56874, 85448

8/16/2003
ENTERED INTO COMPTON

Return Document to:

Elizabeth A. Noble, NCL + D
5215 Big Horn Dr.
Flagstaff, AZ. 86004
Telephone: 928-774-4178

A3850-1 (NOV. 2001)

No. of Claims: 9	x \$5 = 45
Receipt No.: 1072	Check No.: 6490
Init: [initials]	FOR BLM USE ONLY

☒ **AFFIDAVIT OF PERFORMANCE OF ANNUAL WORK.** Also fill in Items 1 through 9 and the reverse side of this document.

☐ **NOTICE OF INTENTION TO HOLD.** I intend to hold the claims(s)/site(s) listed on the reverse side of this document for the calendar year 20____. Also fill in Items 1 through 4 and Item 9.

Notices of Intention to Hold are for mill sites and tunnel sites or for mining claims when assessment work has not been done, regardless of whether the annual assessment has been suspended, deferred, or not yet accrued. The filing of a Notice of Intention to Hold shall not relieve the owner of complying with federal and state laws pertaining to the performance of annual assessment work. Notices of Intention to Hold for mill sites or tunnel sites need not be county recorded. For mining claims the form filed with the Bureau of Land Management (BLM) must be identical to the one that was or will be filed with the county.

Evidence of Annual Assessment Work or a Notice of Intention to Hold must be filed each calendar year following the calendar year in which the claim/site was located. **All claims listed on a single affidavit must be contiguous.**

1. State of Arizona, County of Coconino ss:
2. I, (Name) Elizabeth A. Noble, President N.C.L. + D.
3. Reside at (Address) 5215 Big Horn Drive
City Flagstaff County Coconino State AZ Zip 86004

being duly sworn, deposes and says that he/she is a citizen of the United States, more than eighteen years of age, that all of the facts set forth in this affidavit/notice, subject to the provisions and penalties of 18 U.S.C. 1001 pertaining to the filing of false, fictitious, or fraudulent statements with the United States, are true and correct according to the best of my knowledge, information and belief.

4. Owner's name and address (If not shown in Items 1-3 above). Check here if this is a change of address. ☐

North Country Land & Development Co.
5215 Big Horn Dr., Flagstaff, AZ. 86004

5. That I am personally acquainted with the mining claim(s). The work and improvements were made by and at the expense of the owner(s) of said claim(s). Said contiguous group of claims, listed on the reverse side of this document, are situated in the Flagstaff Mining District, Coconino County, Arizona.

6. That between the dates starting at 12 o'clock noon on September 1, 2002 and ending at 12 o'clock noon on September 1, 2003 at least \$ 900.00 Dollars worth of work and improvements were done and performed upon said claim(s) or upon one or more of a contiguous group of claims for the benefit of all, or wholly or partly outside of a contiguous group of claims for the benefit of all, not including the location work.

7. That the following persons were employed to perform the work and improvements described herein:

Kenneth W. Noble, John M. Noble, Arthur C. Cassman
United Metro Materials, Rinker Materials
10/2/03

8. That the work and improvements performed were: road work and maintenance,
excavating, stripping, removal of materials.

9. Dated: _____ Signature: _____

SUBSCRIBED AND SWORN TO before me, a Notary Public, this _____ day of _____, 20____

by _____

Notary Public _____

MY COMMISSION EXPIRES _____

If the claims/sites have consecutive BLM numbers and are in the same Township, Range and Section(s), they may be listed as follows:

Sample 1 - 10

A MC 19640 - 49

Dkt/Pg 1025/1-10
Recording #9106173-82


4N 20W 36

Claim/Site Name	Serial Number	Dkt/Pg or Record # of Orig Location Notice	TWN SHP RNG SEC(S)
<u>White Pumice</u>	<u>AMC 56874</u>	<u>416, pg. 2</u>	<u>T23N, R8E, S9</u>
<u>Black Pumice Nr. 1</u>	<u>AMC 56875</u>	<u>416, pg. 5</u>	<u>T23N, R8E, S9</u>
<u>White Pozzuolan #1</u>	<u>AMC 56876</u>	<u>416, pg. 3</u>	<u>T23N, R8E, S9</u>
<u>White Pozzuolan #2</u>	<u>AMC 56877</u>	<u>416, pg. 4</u>	<u>T23N, R8E, S9</u>
<u>Pozzuolan No. 3</u>	<u>AMC 56878</u>	<u>416, pg. 1</u>	<u>T23N, R8E, S9</u>
<u>Little Melvin</u>	<u>AMC 132981</u>	<u>838, pg. 171</u>	<u>T23N, R8E, S9</u>
<u>Sarah John</u>	<u>AMC 327929</u>	<u>1613, pg. 873</u>	<u>T23N, R8E, S9</u>
<u>Spencer's Tunnel</u>	<u>AMC 85448</u>	<u>436, pg. 473</u>	<u>T23N, R7E, S24</u>
<u>McCormick Moonsand #1</u>	<u>AMC 85450</u>	<u>436, pg. 472</u>	<u>T23N, R7E, S24</u>

BLM requires a \$5 nonrefundable service charge for each mining claim, mill site or tunnel site payable on or before December 30th (not the 31st). Mail to:

Bureau of Land Management
222 North Central Avenue
Phoenix, Arizona 85004-2203
602-417-9200
www.az.blm.gov

This form is for the purpose of complying with the laws of the United States Department of the Interior, Bureau of Land Management and the State of Arizona pertaining to assessment work and/or notice of intention to hold. 30 U.S.C. 28, 43 CFR 3833.2, ARS 27-208. Subject to Paperwork Reduction Act and Privacy Act statements available at the BLM AZ State Office. This form is not copyrighted. It may be reproduced without permission.



AMC 85448

8/15/2003
ENTERED INTO COMPUTER

Return Document to:

A3850-1(NOV.2001)

Elizabeth A. Noble, N.C.L. & D.
5215 Big Horn Drive
Flagstaff, AZ. 86004
Telephone: 928-774-4178

No. of Claims: <u>1</u>	x \$5 = <u>5.00</u>
Receipt No.: _____	Check No.: <u>6140</u>
Init: <u>242</u>	FOR BLM USE ONLY

☐ **AFFIDAVIT OF PERFORMANCE OF ANNUAL WORK.** Also fill in Items 1 through 9 and the reverse side of this document.

☒ **NOTICE OF INTENTION TO HOLD.** I intend to hold the claims(s)/site(s) listed on the reverse side of this document for the calendar year 2003. Also fill in Items 1 through 4 and Item 9.

Notices of Intention to Hold are for mill sites and tunnel sites or for mining claims when assessment work has not been done, regardless of whether the annual assessment has been suspended, deferred, or not yet accrued. The filing of a Notice of Intention to Hold shall not relieve the owner of complying with federal and state laws pertaining to the performance of annual assessment work. Notices of Intention to Hold for mill sites or tunnel sites need not be county recorded. For mining claims the form filed with the Bureau of Land Management (BLM) must be identical to the one that was or will be filed with the county.

Evidence of Annual Assessment Work or a Notice of Intention to Hold must be filed each calendar year following the calendar year in which the claim/site was located. **All claims listed on a single affidavit must be contiguous.**

1. State of Arizona, County of Coconino ss:
2. I, (Name) Elizabeth A. Noble, President N.C.L. & D.
3. Reside at (Address) 5215 Big Horn Drive
City Flagstaff, County Coconino, State Arizona Zip 86004

being duly sworn, deposes and says that he/she is a citizen of the United States, more than eighteen years of age, that all of the facts set forth in this affidavit/notice, subject to the provisions and penalties of 18 U.S.C. 1001 pertaining to the filing of false, fictitious, or fraudulent statements with the United States, are true and correct according to the best of my knowledge, information and belief.

4. Owner's name and address (If not shown in Items 1-3 above). Check here if this is a change of address. ☐

North Country Land & Development Co.
5215 Big Horn Dr., Flagstaff, Az. 86004

5. That I am personally acquainted with the mining claim(s). The work and improvements were made by and at the expense of the owner(s) of said claim(s). Said contiguous group of claims, listed on the reverse side of this document, are situated in the Flagstaff Mining District, Coconino County, Arizona.

6. That between the dates starting at 12 o'clock noon on September 1, 2002 and ending at 12 o'clock noon on September 1, 2003 at least \$ 100.00 Dollars worth of work and improvements were done and performed upon said claim(s) or upon one or more of a contiguous group of claims for the benefit of all, or wholly or partly outside of a contiguous group of claims for the benefit of all, not including the location work.

7. That the following persons were employed to perform the work and improvements described herein:

Kenneth W. Noble, John M. Noble, Arthur C. Cassman

VERIFIED

10/2/03TK

8. That the work and improvements performed were: excavating, stripping, removal of material, surface H₂O development, removal of downed deadwood

9. Dated: _____ Signature: _____

SUBSCRIBED AND SWORN TO before me, a Notary Public, this _____ day of _____, 20____
by _____

Notary Public _____

MY COMMISSION EXPIRES _____

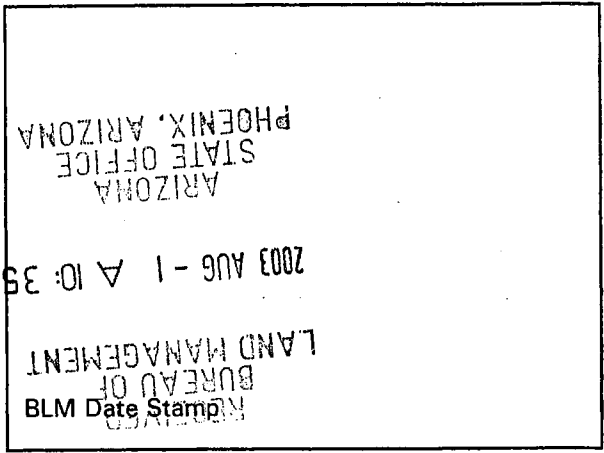
If the claims/sites have consecutive BLM numbers and are in the same Township, Range and Section(s), they may be listed as follows:

Sample 1 - 10	A MC 19640 - 49	Dkt/Pg 1025/1-10 Recording #9106173-82	4N 20W 36
<u>Claim/Site Name</u>	<u>Serial Number</u>	<u>Dkt/Pg or Record # of Orig Location Notice</u>	<u>TWN SHP RNG SEC(S)</u>
<u>Hilde's Mill site</u>	<u>AMC 85449</u>	<u>436, pg 473</u>	<u>T23N, Rg. 8E, Sec. 24</u>
_____	_____	_____	_____
_____	_____	_____	_____
_____	_____	_____	_____
_____	_____	_____	_____
_____	_____	_____	_____
_____	_____	_____	_____
_____	_____	_____	_____
_____	_____	_____	_____
_____	_____	_____	_____
_____	_____	_____	_____

BLM requires a \$5 nonrefundable service charge for each mining claim, mill site or tunnel site payable on or before December 30th (not the 31st). Mail to:

Bureau of Land Management
222 North Central Avenue
Phoenix, Arizona 85004-2203
602-417-9200
www.az.blm.gov

This form is for the purpose of complying with the laws of the United States Department of the Interior, Bureau of Land Management and the State of Arizona pertaining to assessment work and/or notice of intention to hold. 30 U.S.C. 28, 43 CFR 3833.2, ARS 27-208. Subject to Paperwork Reduction Act and Privacy Act statements available at the BLM AZ State Office. This form is not copyrighted. It may be reproduced without permission.



**United States Department of the Interior
Bureau of Land Management**

BUSINESS & SUPPORT SVCS DIV

222 N CENTRAL AVE

PHOENIX, AZ 85004 -2203

Phone: (602) 417-9200

Receipt

No: 722116

Transaction #: 751329**Date of Transaction:** 08/01/2003**CUSTOMER:** NORTH COUNTRY LAND & DEVELOP
5215 BIG HORN DR
FLAGSTAFF, AZ 86004

LINE #	QTY	DESCRIPTION	REMARKS	UNIT PRICE	TOTAL
1	1.00	LOCATABLE MINERALS / MINING CLAIMS-NOT NEW-UNADJUD, ONE AUTH NO. ONLY / MINING CLAIM MONEY RECEIVED (455) CASES: AMC85449/\$50.00	WAIVER & POL 2003 (10)	- n/a -	50.00
TOTAL:					\$50.00

PAYMENT INFORMATION

1	AMOUNT:	\$50.00	POSTMARKED:	07/30/2002
	TYPE:	CHECK	RECEIVED:	08/01/2003
	CHECK NO:	6440		
	NAME:	NORTH COUNTRY LAND AND DEVELOPMENT CO. 5215 BIG HORN DR FLAGSTAFF AZ 86004		

REMARKS

This receipt was generated by the automated BLM Collections and Billing System and is a paper representation of a portion of the official electronic record contained therein.

555614

132981, 85448

[illegible]

50.00

480 POL
481 NOI
482 MAINT
396 TRANS
635 AMEND

[illegible]

Date Earned:

NOTES:

Return Document to:

Elizabeth A. Noble, NCL-D

5215 Big Horn Dr.

Flagstaff, Az. 86004

Telephone: 928-774-4178

A3850-1(NOV.2001)

No. of Claims: 9

x \$5 = 45.00

Receipt No.: 531329

Check No.: 6187

Init: 10/2

FOR BLM USE ONLY



AFFIDAVIT OF PERFORMANCE OF ANNUAL WORK. Also fill in Items 1 through 9 and the reverse side of this document.



NOTICE OF INTENTION TO HOLD. I intend to hold the claim(s)/site(s) listed on the reverse side of this document for the calendar year 20____. Also fill in Items 1 through 4 and Item 9.

Notices of Intention to Hold are for mill sites and tunnel sites or for mining claims when assessment work has not been done, regardless of whether the annual assessment has been suspended, deferred, or not yet accrued. The filing of a Notice of Intention to Hold shall not relieve the owner of complying with federal and state laws pertaining to the performance of annual assessment work. Notices of Intention to Hold for mill sites or tunnel sites need not be county recorded. For mining claims the form filed with the Bureau of Land Management (BLM) must be identical to the one that was or will be filed with the county.

Evidence of Annual Assessment Work or a Notice of Intention to Hold must be filed each calendar year following the calendar year in which the claim/site was located. **All claims listed on a single affidavit must be contiguous.**

1. State of Arizona, County of Coconino ss:

2. I, (Name) Elizabeth A. Noble, President NCL-D.

3. Reside at (Address) 5215 Big Horn Drive

City Flagstaff, County Coconino, State Az. Zip 86004

being duly sworn, deposes and says that he/she is a citizen of the United States, more than eighteen years of age, that all of the facts set forth in this affidavit/notice, subject to the provisions and penalties of 18 U.S.C. 1001 pertaining to the filing of false, fictitious, or fraudulent statements with the United States, are true and correct according to the best of my knowledge, information and belief.

4. Owner's name and address (If not shown in Items 1-3 above). Check here if this is a change of address. ☐

North Country Land & Development Co.

5215 Big Horn Dr., Flagstaff, Az. 86004

5. That I am personally acquainted with the mining claim(s). The work and improvements were made by and at the expense of the owner(s) of said claim(s). Said contiguous group of claims, listed on the reverse side of this document, are situated in the Flagstaff Mining District, Coconino County, Arizona.

6. That between the dates starting at 12 o'clock noon on September 1, 2001 and ending at 12 o'clock noon on September 1, 2002 at least \$ 900.00 Dollars worth of work and improvements were done and performed upon said claim(s) or upon one or more of a contiguous group of claims for the benefit of all, or wholly or partly outside of a contiguous group of claims for the benefit of all, not including the location work.

7. That the following persons were employed to perform the work and improvements described herein:

Kenneth W. Noble, John M. Noble, Arthur C. Cassman,
United Metro Materials.

8. That the work and improvements performed were: road work and maintenance, excavating, stripping, removal of materials.

9. Dated: 7-26-02

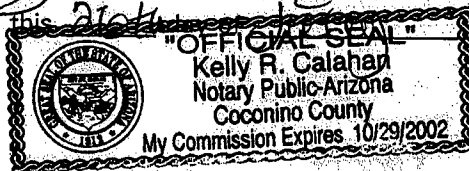
Signature: Kelly R. Calahan

SUBSCRIBED AND SWORN TO before me, a Notary Public, this 26th day of July, 2002

by Elizabeth Noble

Notary Public Kelly R. Calahan

MY COMMISSION EXPIRES 10-29-02



If the claims/sites have consecutive BLM numbers and are in the same Township, Range and Section(s), they may be listed as follows:

Sample 1 - 10

A MC 19640 - 49

Dkt/Pg 1025/1-10

4N

20W

36

Recording #9106173-82

Claim/Site Name

Serial Number

Dkt/Pg or Record # of
Orig Location Notice

TWN

SHP

RNG


SEC(S)

<u>White Pumice</u>	<u>AMC 56874</u>	<u>416, pg. 2</u>	<u>T23N, R8E, S9</u>
<u>Black Pumice No. 1</u>	<u>AMC 56875</u>	<u>416, pg. 5</u>	<u>T23N, R8E, S9</u>
<u>White Pozzuolan #1</u>	<u>AMC 56876</u>	<u>416, pg. 3</u>	<u>T23N, R8E, S9</u>
<u>White Pozzuolan #2</u>	<u>AMC 56877</u>	<u>416, pg. 4</u>	<u>T23N, R8E, S9</u>
<u>Pozzuolan No. 3</u>	<u>AMC 56878</u>	<u>416, pg. 1</u>	<u>T23N, R8E, S9</u>
<u>Little Melvin</u>	<u>AMC 132981</u>	<u>838, pg. 171</u>	<u>T23N, R8E, S9</u>
<u>Sarah John</u>	<u>AMC 327929</u>	<u>1613, pg. 873</u>	<u>T23N, R8E, S9</u>
<u>Spencer's Tunnel</u>	<u>AMC 85448</u>	<u>436, pg. 473</u>	<u>T23N, R7E, S24</u>
<u>McCormick Moonsand #1</u>	<u>AMC 85450</u>	<u>436, pg. 472</u>	<u>T23N, R7E, S24</u>

BLM requires a \$5 nonrefundable service charge for each mining claim, mill site or tunnel site payable on or before December 30th (not the 31st). Mail to:

Bureau of Land Management
222 North Central Avenue
Phoenix, Arizona 85004-2203
602-417-9200
www.az.blm.gov

This form is for the purpose of complying with the laws of the United States Department of the Interior, Bureau of Land Management and the State of Arizona pertaining to assessment work and/or notice of intention to hold. 30 U.S.C. 28, 43 CFR 3833.2, ARS 27-208. Subject to Paperwork Reduction Act and Privacy Act statements available at the BLM AZ State Office. This form is not copyrighted. It may be reproduced without permission.



ENTERED INTO COMPUTER

Return Document to:

Elizabeth A. Noble, N.C.L. & D.

5215 Big Horn Drive

Flagstaff, AZ - 86004

Telephone: 928-774-4178

A3850-1 (NOV. 2001)

No. of Claims: 1

x \$5 =

5.00

Receipt No.: 531329

Check No.:

6187

Init: C

FOR BLM USE ONLY

2082



AFFIDAVIT OF PERFORMANCE OF ANNUAL WORK.

Also fill in Items 1 through 9 and the reverse side of this document.



NOTICE OF INTENTION TO HOLD.

I intend to hold the claim(s)/site(s) listed on the reverse side of this document for the calendar year 2002. Also fill in Items 1 through 4 and Item 9.

Notices of Intention to Hold are for mill sites and tunnel sites or for mining claims when assessment work has not been done, regardless of whether the annual assessment has been suspended, deferred, or not yet accrued. The filing of a Notice of Intention to Hold shall not relieve the owner of complying with federal and state laws pertaining to the performance of annual assessment work. Notices of Intention to Hold for mill sites or tunnel sites need not be county recorded. For mining claims the form filed with the Bureau of Land Management (BLM) must be identical to the one that was or will be filed with the county.

Evidence of Annual Assessment Work or a Notice of Intention to Hold must be filed each calendar year following the calendar year in which the claim/site was located. **All claims listed on a single affidavit must be contiguous.**

1. State of Arizona, County of Coconino ss:

2. I, (Name) Elizabeth A. Noble, President N.C.L. & D.

3. Reside at (Address) 5215 Big Horn Drive

City Flagstaff

County Coconino

State Arizona

Zip 86004

being duly sworn, deposes and says that he/she is a citizen of the United States, more than eighteen years of age, that all of the facts set forth in this affidavit/notice, subject to the provisions and penalties of 18 U.S.C. 1001 pertaining to the filing of false, fictitious, or fraudulent statements with the United States, are true and correct according to the best of my knowledge, information and belief.

4. Owner's name and address (If not shown in Items 1-3 above). Check here if this is a change of address. ☐

North Country Land & Development Co.

5215 Big Horn Dr., Flagstaff, Az. 86004

5. That I am personally acquainted with the mining claim(s). The work and improvements were made by and at the expense of the owner(s) of said claim(s). Said contiguous group of claims, listed on the reverse side of this document, are situated in the Flagstaff Mining District, Coconino County, Arizona.

6. That between the dates starting at 12 o'clock noon on September 1, 2001 and ending at 12 o'clock noon on September 1, 2002 at least \$ 100.00 Dollars worth of work and improvements were done and performed upon said claim(s) or upon one or more of a contiguous group of claims for the benefit of all, or wholly or partly outside of a contiguous group of claims for the benefit of all, not including the location work.

7. That the following persons were employed to perform the work and improvements described herein:

Kenneth W. Noble, John M. Noble, Arthur C. Cassman,
Micael Klinger

8. That the work and improvements performed were: excavating, stripping, removal of material, surface H₂O development, removal of downed deadwood

9. Dated: 7-26-02 Signature: [Signature]
SUBSCRIBED AND SWORN TO before me, a Notary Public, this 26th day of July, 2002

by Elizabeth Noble
Notary Public Kelly R. Calahan
MY COMMISSION EXPIRES 10-29-02



If the claims/sites have consecutive BLM numbers and are in the same Township, Range and Section(s), they may be listed as follows:

Sample 1 - 10	A MC 19640 - 49	Dkt/Pg 1025/1-10 Recording #9106173-82	4N 20W 36
<u>Claim/Site Name</u>	<u>Serial Number</u>	<u>Dkt/Pg or Record # of Orig Location Notice</u>	<u>TWN SHP RNG SEC(S)</u>
<u>Hilde's Millsite</u>	<u>AMC 85449</u>	<u>436, pg. 473</u>	<u>T23N, Rg. 8E, Sec. 24</u>

BLM requires a \$5 nonrefundable service charge for each mining claim, mill site or tunnel site payable on or before December 30th (not the 31st). Mail to:

Bureau of Land Management
222 North Central Avenue
Phoenix, Arizona 85004-2203
602-417-9200
www.az.blm.gov

This form is for the purpose of complying with the laws of the United States Department of the Interior, Bureau of Land Management and the State of Arizona pertaining to assessment work and/or notice of intention to hold. 30 U.S.C. 28, 43 CFR 3833.2, ARS 27-208. Subject to Paperwork Reduction Act and Privacy Act statements available at the BLM AZ State Office. This form is not copyrighted. It may be reproduced without permission.

RECEIVED
BUREAU OF
LAND MANAGEMENT
2002 JUL 29 A 10:23
ARIZONA
STATE OFFICE
PHOENIX, ARIZONA

BLM Date Stamp

8/22/02 TK

ENTERED INTO COMPUTER

United States Department of the Interior
Bureau of Land Management
BUSINESS & SUPPORT SVCS DIV
222 N CENTRAL AVE
PHOENIX, AZ 85004 -2203
Phone: (602) 417-9200

Receipt

No:

531329

Transaction #: 555614

Date of Transaction: 07/31/2002

CUSTOMER: NORTH COUNTRY LAND & DEVELOP
5215 BIG HORN DR
FLAGSTAFF, AZ 86004

LINE #	QTY	DESCRIPTION	REMARKS	UNIT PRICE	TOTAL
1	1.00	LOCATABLE MINERALS / MINING CLAIMS-NOT NEW-UNADJUD, ONE AUTH NO. ONLY / MINING CLAIM MONEY RECEIVED (455) CASES: AMC56874/\$50.00	WAIVER & POL 2002 (10)	- n/a -	50.00
TOTAL:					\$50.00

PAYMENT INFORMATION						
1	AMOUNT	\$50.00	POSTMARKED	07/26/2002		
	TYPE	CHECK	RECEIVED	07/29/2002		
	CHECK NO	6187				
	NAME	NORTH COUNTRY LAND AND DEVELOPMENT CO. 5215 BIG HORN DR FLAGSTAFF AZ 86004				

REMARKS

This receipt was generated by the automated BLM Collections and Billing System and is a paper representation of a portion of the official electronic record contained therein.

8/22/02 714H

(Owner's Name - Please Print)	(Owner's Signature)		
(Street or P.O. Box)	(City)	(State)	(Zip Code)
(Owner's Name - Please Print)	(Owner's Signature)		
(Street or P.O. Box)	(City)	(State)	(Zip Code)
(Owner's Name - Please Print)	(Owner's Signature)		
(Street or P.O. Box)	(City)	(State)	(Zip Code)
(Owner's Name - Please Print)	(Owner's Signature)		
(Street or P.O. Box)	(City)	(State)	(Zip Code)

INSTRUCTIONS

1. This certification is made under the provisions of § 1744 of Title 43 and § 28-28k of Title 30 of the United States Code; and the regulations thereunder (43 CFR Part 3830).
2. The claimant(s) must fill in the dates in paragraph 1 for the beginning and ending of the assessment year for which this waiver is sought.
3. The claimant(s) must fill in the date in paragraph 2 for the beginning of the assessment year for which this waiver is sought.
4. All claim and site names and Bureau of Land Management (BLM) serial numbers must be listed for the mining claims, mill sites, and tunnel sites for which the waiver is sought.
5. All owners of the mining claims, mill sites, and tunnel sites and their addresses must be given.
6. This waiver form must be signed by all the claimants or their designated agent, in original form. If an agent is designated, a notarized designation of agent, signed by all of the claimants with proper address given, must be submitted with this waiver.
7. This form must be filed ^{no} later than September 1st for the upcoming assessment year in the BLM State Office where the mining claims or sites are recorded, or the waiver cannot be granted by the BLM. (Example: to obtain a waiver for the assessment year 2000, which begins at noon on September 1, 1999, you must qualify for and file for a waiver no later than September 1, 1999 in the proper BLM State Office).
8. For all mining claims which require assessment work, you must record an affidavit of labor on or before the December 30th immediately following the filing of this waiver. For all other mining claims or sites waived, you must record a notice of intent to hold on or before the December 30th immediately following the filing of this waiver.
9. Mill and tunnel sites may also be listed upon this waiver and be waived from payment of the maintenance fee. A notice of intent to hold for these sites is required to be filed by the December 30th following the filing of this waiver.

NOTICE/BURDEN HOURS STATEMENT

The Privacy Act of 1974, *as amended*, and the regulation in 43 CFR 2.48(d) provide that you be furnished the following information in connection with the information required by this certification of waiver from rental fees.

AUTHORITY: 30 U.S.C. 28-28k; 43 U.S.C. 1201, 1457, 1740, and 1744; and 43 CFR 3830.

PRINCIPLE PURPOSE: This information is to be used to verify that the owner(s) (claimants) of a mining claim has complied with 30 U.S.C. 28f and is entitled to perform assessment work in lieu of paying the maintenance fee for the mining claims listed on this form.

ROUTINE USE: (1) Adjudication of the claimant(s) certification of waiver from paying the maintenance fee otherwise required by 30 U.S.C. 28f. (2) Disclosure may be made to appropriate Federal agencies when location is made within the agency's geographic area of responsibility. (3) Information from the record and/or the record will be transferred to the appropriate Federal, State, or local agency, or a member of the public in response to a specific request for pertinent information. (4) Information may also be provided to the Department of Justice or in a proceeding before a court or adjudicative body; or to Federal, State, local or foreign agencies when needed for enforcement of civil or criminal codes or applicable regulations concerning title rights upon the public land.

EFFECT OF NOT PROVIDING INFORMATION: Disclosure of this information is required by 30 U.S.C. 28f and 43 CFR Part 3830 for those qualified claimants wishing to take the small miner waiver allowed. Failure to supply the information required in this form to support the claimants certification of waiver from payment of the otherwise required maintenance fees will result in the waiver being disallowed and the mining claims subject to forfeiture by BLM under 30 U.S.C. 28i.

The Paperwork Reduction Act of 1995 requires us to inform you that:

This information is being collected to allow the BLM to determine if you qualify for a waiver from the payment of \$100 per mining claim or site maintenance fee established in 30 U.S.C. 28f and the implementing regulations at 43 CFR 3830. A response to this request is required in accordance with the statute to obtain your benefit.

BLM would like you to know that you do not have to respond to this, or any other, Federal agency-sponsored information collection unless it displays a currently valid OMB control number.

Public reporting burden for this form is estimated to average 8 minutes (0.133 hours) per response, including time to review instructions, gathering and maintaining data, and completing and reviewing the form. Direct comments regarding this burden estimate, or any other aspect of this form, to the U.S. Department of the Interior, Bureau of Land Management, (1004-0114) Bureau Clearance Officer (WO-630), Mail Stop 401 LS, 1849 C St., N.W., Washington, D.C. 20240.

FOR OFFICIAL USE ONLY

376

Form 3830-2
(January 2000)UNITED STATES
DEPARTMENT OF THE INTERIOR
BUREAU OF LAND MANAGEMENT

MAINTENANCE FEE WAIVER CERTIFICATION

SEE INSTRUCTIONS ON REVERSE

AMC 56874
AMC 85448
AMC 327929
FORM APPROVED
OMB NO. 1004-0114
Expires: December 31, 2002
3770

1. This small miner waiver is filed for the assessment year beginning at noon on September 1, 2001 and ending at noon on September 1, 2002.
2. The undersigned and all related parties owned ten or fewer mining claims, mill, or tunnel sites located and maintained on Federal lands in the United States of America on September 1, 2001.
3. The undersigned have performed the assessment work required by law for each mining claim listed prior to filing this waiver and understand that by filing this form; an affidavit of assessment work must be recorded by the December 30th following the filing of this waiver. AMC 56874
4. The undersigned understand that if the assessment work obligation has not yet come due under 30 U.S.C. 28 (for those claims in their first assessment year only); a notice of intent to hold reciting this condition must be recorded by the December 30th following the filing of this waiver.
5. The undersigned understand that mill and tunnel sites may also be listed upon this waiver and be waived from payment of the maintenance fee; and that a notice of intent to hold for these sites is required to be recorded by the December 30th immediately following the filing of this waiver.
6. The undersigned understand and acknowledge that pursuant to 43 U.S.C. 1212 and 18 U.S.C. 1001; the filing or recording of a false, fictitious, or fraudulent document with the Bureau of Land Management may result in a fine of up to \$250,000, a prison term not to exceed five years, or both.
7. The mining claims, mill or tunnel sites for which this waiver from payment of the maintenance fees is requested are:

CLAIM OR SITE NAME	BLM RECORDATION SERIAL NUMBER
1. <u>White Pumice</u>	<u>AMC 56874</u>
2. <u>Black Pumice Nr. 1</u>	<u>AMC 56875</u>
3. <u>Pozzuolan No. 3</u>	<u>AMC 56878</u>
4. <u>Spencer's Tunnel</u>	<u>AMC 85448</u>
5. <u>Hilde's Millsite</u>	<u>AMC 85449</u>
6. <u>McCormick Moonsand #1</u>	<u>AMC 85450</u>
7. <u>Sarah John</u>	<u>AMC 327929</u>
8. <u>Little Melvin</u>	<u>AMC 132981</u>
9. <u>White Pozzuolan #1</u>	<u>AMC 56876 (56876)</u>
10. <u>White Pozzuolan #2</u>	<u>AMC 56877</u>

The owner(s) (claimants) of the above mining claims and sites are:

North Country Land & Development Co. Elizabeth A. Noble President
 (Owner's Name - Please Print) (Owner's Signature)
 * 5215 Big Horn (New address) North Country
 (Street or P.O. Box) Land & Dev.
Flagstaff AZ 86004 928-774-4171
 (City) (State) (Zip Code)

(Owner's Name - Please Print)

(Owner's Signature)

(Street or P.O. Box)

(City)

(State)

(Zip Code)

(Owner's Name - Please Print)

(Owner's Signature)

(Street or P.O. Box)

(City)

(State)

(Zip Code)

(Continued on reverse)

ENTERED
11/21/01

(Owner's Name - Please Print)

(Owner's Signature)

(Street or P.O. Box)

(City)

(State)

(Zip Code)

(Owner's Name - Please Print)

(Owner's Signature)

(Street or P.O. Box)

(City)

(State)

(Zip Code)

(Owner's Name - Please Print)

(Owner's Signature)

(Street or P.O. Box)

(City)

(State)

(Zip Code)

(Owner's Name - Please Print)

(Owner's Signature)

(Street or P.O. Box)

(City)

(State)

(Zip Code)

INSTRUCTIONS

1. This certification is made under the provisions of § 1744 of Title 43 and § 28-28k of Title 30 of the United States Code; and the regulations thereunder (43 CFR Part 3830).
2. The claimant(s) must fill in the dates in paragraph 1 for the beginning and ending of the assessment year for which this waiver is sought.
3. The claimant(s) must fill in the date in paragraph 2 for the beginning of the assessment year for which this waiver is sought.
4. All claim and site names and Bureau of Land Management (BLM) serial numbers must be listed for the mining claims, mill sites, and tunnel sites for which the waiver is sought.
5. All owners of the mining claims, mill sites, and tunnel sites and their addresses must be given.
6. This waiver form must be signed by all the claimants or their designated agent, in original form. If an agent is designated, a notarized designation of agent, signed by all of the claimants with proper address given, must be submitted with this waiver.
7. This form must be filed no later than September 1st for the upcoming assessment year in the BLM State Office where the mining claims or sites are recorded, or the waiver cannot be granted by the BLM. (Example: to obtain a waiver for the assessment year 2000, which begins at noon on September 1, 1999, you must qualify for and file for a waiver no later than September 1, 1999 in the proper BLM State Office).
8. For all mining claims which require assessment work, you must record an affidavit of labor on or before the December 30th immediately following the filing of this waiver. For all other mining claims or sites waived, you must record a notice of intent to hold on or before the December 30th immediately following the filing of this waiver.
9. Mill and tunnel sites may also be listed upon this waiver and be waived from payment of the maintenance fee. A notice of intent to hold for these sites is required to be filed by the December 30th following the filing of this waiver.

NOTICE/BURDEN HOURS STATEMENT

The Privacy Act of 1974, *as amended*, and the regulation in 43 CFR 2.48(d) provide that you be furnished the following information in connection with the information required by this certification of waiver from rental fees.

AUTHORITY: 30 U.S.C. 28-28k; 43 U.S.C. 1201, 1457, 1740, and 1744; and 43 CFR 3830.

PRINCIPLE PURPOSE: This information is to be used to verify that the owner(s) (claimants) of a mining claim has complied with 30 U.S.C. 28f and is entitled to perform assessment work in lieu of paying the maintenance fee for the mining claims listed on this form.

ROUTINE USE: (1) Adjudication of the claimant(s) certification of waiver from paying the maintenance fee otherwise required by 30 U.S.C. 28f. (2) Disclosure may be made to appropriate Federal agencies when location is made within the agency's geographic area of responsibility. (3) Information from the record and/or the record will be transferred to the appropriate Federal, State, or local agency, or a member of the public in response to a specific request for pertinent information. (4) Information may also be provided to the Department of Justice or in a proceeding before a court or adjudicative body; or to Federal, State, local or foreign agencies when needed for enforcement of civil or criminal codes or applicable regulations concerning title rights upon the public land.

EFFECT OF NOT PROVIDING INFORMATION: Disclosure of this information is required by 30 U.S.C. 28f and 43 CFR Part 3830 for those qualified claimants wishing to take the small miner waiver allowed. Failure to supply the information required in this form to support the claimants certification of waiver from payment of the otherwise required maintenance fees will result in the waiver being disallowed and the mining claims subject to forfeiture by BLM under 30 U.S.C. 28i.

The Paperwork Reduction Act of 1995 requires us to inform you that:

This information is being collected to allow the BLM to determine if you qualify for a waiver from the payment of \$100 per mining claim or site maintenance fee established in 30 U.S.C. 28f and the implementing regulations at 43 CFR 3830. A response to this request is required in accordance with the statute to obtain your benefit.

BLM would like you to know that you do not have to respond to this, or any other, Federal agency-sponsored information collection unless it displays a currently valid OMB control number.

Public reporting burden for this form is estimated to average 8 minutes (0.133 hours) per response, including time to review instructions, gathering and maintaining data, and completing and reviewing the form. Direct comments regarding this burden estimate, or any other aspect of this form, to the U.S. Department of the Interior, Bureau of Land Management, (1004-0114) Bureau Clearance Officer (WO-630), Mail Stop 401 LS, 1849 C St., N.W., Washington, D.C. 20240.

FOR OFFICIAL USE ONLY

100-1000000000

100-1000000000

Mary-

Thanks for so patiently answering
my questions. Take care.

Lg Noble
928-774-4178

Receipt No. 431542

Trans No. 453095

LEAD FILE #'S

AMC 327929 132981

85448. 56872

AMC Number	Code	Amount
56874-56878	480	25 ⁰⁰
85448 - 85450	480	5 ⁰⁰
132981	480	5 ⁰⁰
327929	480	5 ⁰⁰
85449	480	5 ⁰⁰
85450	481	5 ⁰⁰
TOTAL:-		\$ 50.00

Date of Doc 12/31/01

Date of Rec't 1/12/02

Amount Rec'd 50.00

Amount Earned \$50.00

480 POL
481 NOI
482 MAINT
396 TRANS
635 AMEND

AMC Number	Code	Amount
TOTAL:		\$

Date Entered: 1/30/02TK

Date Verified: 3/25/2002 RE

Sent to Accts: 3/26/2002 RE

Date Earned: _____

NOTES:

Return Document to:

Elizabeth A. Noble, NCL&O
5215 Big Horn Dr.
Flagstaff, AZ 86004
 Telephone: 928-774-4178

A3850-1(NOV.2001)

No. of Claims: 4 x \$5 = 45⁰⁰
 Receipt No: 431542 Check No.: 6064
 Init: C

FOR BLM USE ONLY

10/2

☒ **AFFIDAVIT OF PERFORMANCE OF ANNUAL WORK.** Also fill in Items 1 through 9 and the reverse side of this document.

☐ **NOTICE OF INTENTION TO HOLD.** I intend to hold the claim(s)/site(s) listed on the reverse side of this document for the calendar year 2001. Also fill in Items 1 through 4 and Item 9.

Notices of Intention to Hold are for mill sites and tunnel sites or for mining claims when assessment work has not been done, regardless of whether the annual assessment has been suspended, deferred, or not yet accrued. The filing of a Notice of Intention to Hold shall not relieve the owner of complying with federal and state laws pertaining to the performance of annual assessment work. Notices of Intention to Hold for mill sites or tunnel sites need not be county recorded. For mining claims the form filed with the Bureau of Land Management (BLM) must be identical to the one that was or will be filed with the county.

Evidence of Annual Assessment Work or a Notice of Intention to Hold must be filed each calendar year following the calendar year in which the claim/site was located. All claims listed on a single affidavit must be contiguous.

1. State of Arizona, County of Coconino SS:

2. I, (Name) Elizabeth A. Noble

3. Reside at (Address) 5215 Big Horn Dr.

City Flagstaff County Coconino State AZ Zip 86004

being duly sworn, deposes and says that he/she is a citizen of the United States, more than eighteen years of age, that all of the facts set forth in this affidavit/notice, subject to the provisions and penalties of 18 U.S.C. 1001 pertaining to the filing of false, fictitious, or fraudulent statements with the United States, are true and correct according to the best of my knowledge, information and belief.

4. Owner's name and address (If not shown in Items 1-3 above). Check here if this is a change of address. ☐

North Country Land & Development Co.
5215 Big Horn Dr., Flagstaff, AZ 86004

5. That I am personally acquainted with the mining claim(s). The work and improvements were made by and at the expense of the owner(s) of said claim(s). Said contiguous group of claims, listed on the reverse side of this document, are situated in the Flagstaff Mining District, Coconino County, Arizona.

6. That between the dates starting at 12 o'clock noon on September 1, 2000 and ending at 12 o'clock noon on September 1, 2001 at least \$ 900⁰⁰ Dollars worth of work and improvements were done and performed upon said claim(s) or upon one or more of a contiguous group of claims for the benefit of all, or wholly or partly outside of a contiguous group of claims for the benefit of all, not including the location work.

7. That the following persons were employed to perform the work and improvements described herein:

Kenneth W. Noble, John M. Noble, Arthur C. Cassman,
United Metro Materials Co.

TX 11/30/02
 ENTERED INTO COMPUTER

8. That the work and improvements performed were: road work and maintenance,
Excavating, stripping, removal of materials,

9. Dated: 12-26-01 Signature: Kelly R. Calahan

SUBSCRIBED AND SWORN TO before me, a Notary Public, this 26th day of December, 2001

by Kelly R. Calahan
 Notary Public
 MY COMMISSION EXPIRES 10/29/2002



If the claims/sites have consecutive BLM numbers and are in the same Twp/Range/Section(s), they may be listed as follows:

Sample 1 - 10

A MC 19640 - 49

Dkt/Pg 1025/1-10

4N 20W 36

Recording #9106173-82

Claim/Site Name

Serial Number

Dkt/Pg or Record # of
Orig Location Notice

TWN

SHP

RNG


SEC(S)

<u>White Pumice</u>	<u>AMC 56874</u>	<u>416, pg. 2</u>	<u>T23N, Rg. 8E, sec. 9</u>
<u>Black Pumice No. 1</u>	<u>AMC 56875</u>	<u>416, pg. 5</u>	<u>T23N, Rg. 8E, Sec. 9</u>
<u>White Pozzuolan #1</u>	<u>AMC 56876</u>	<u>416, pg. 3</u>	<u>T23N, Rg. 8E, Sec. 9</u>
<u>White Pozzuolan #2</u>	<u>AMC 56877</u>	<u>416, pg. 4</u>	<u>T23N, Rg. 8E, Sec. 9</u>
<u>Pozzuolan No. 3</u>	<u>AMC 56878</u>	<u>416, pg. 1</u>	<u>T23N, Rg. 8E, Sec. 9</u>
<u>Little Melvin</u>	<u>AMC 132981</u>	<u>838, pg. 171</u>	<u>T23N, Rg. 8E, Sec. 9</u>
<u>Sarah John</u>	<u>AMC 327929</u>	<u>1613, pg. 873</u>	<u>T23N, Rg. 8E, sec. 9</u>
<u>Spencer's Tunnel</u>	<u>AMC 85448</u>	<u>436, pg. 473</u>	<u>T23N, Rg. 7E, sec. 24</u>
<u>McCormick Moonsand #1</u>	<u>AMC 85450</u>	<u>436, pg. 472</u>	<u>T23N, Rg. 7E, sec. 24</u>

BLM requires a \$5 nonrefundable service charge for each mining claim, mill site or tunnel site payable on or before December 30th (not the 31st). Mail to:

Bureau of Land Management
 222 North Central Avenue
 Phoenix, Arizona 85004-2203
 602-417-9200
 www.az.blm.gov

This form is for the purpose of complying with the laws of the United States Department of the Interior, Bureau of Land Management and the State of Arizona pertaining to assessment work and/or notice of intention to hold. 30 U.S.C. 28, 43 CFR 3833.2, ARS 27-208. Subject to Paperwork Reduction Act and Privacy Act statements available at the BLM AZ State Office. This form is not copyrighted. It may be reproduced without permission.



Return Document to:

Elizabeth A. Noble, NCL & D
5215 Big Horn Dr.
Flagstaff, AZ 86004
 Telephone: 928-774-4178

A3850-1 (NOV. 2001)

No. of Claims: 1 x \$5 = \$500
 Receipt No.: 431542 Check No.: 6064
 Init: C FOR BLM USE ONLY 2002

☐ **AFFIDAVIT OF PERFORMANCE OF ANNUAL WORK.** Also fill in Items 1 through 9 and the reverse side of this document.

☒ **NOTICE OF INTENTION TO HOLD.** I intend to hold the claim(s)/site(s) listed on the reverse side of this document for the calendar year 2001. Also fill in Items 1 through 4 and Item 9.

Notices of Intention to Hold are for mill sites and tunnel sites or for mining claims when assessment work has not been done, regardless of whether the annual assessment has been suspended, deferred, or not yet accrued. The filing of a Notice of Intention to Hold shall not relieve the owner of complying with federal and state laws pertaining to the performance of annual assessment work. Notices of Intention to Hold for mill sites or tunnel sites need not be county recorded. For mining claims the form filed with the Bureau of Land Management (BLM) must be identical to the one that was or will be filed with the county.

Evidence of Annual Assessment Work or a Notice of Intention to Hold must be filed each calendar year following the calendar year in which the claim/site was located. All claims listed on a single affidavit must be contiguous.

1. State of Arizona, County of Coconino ss:
 2. I, (Name) Elizabeth A. Noble, President NCL & D
 3. Reside at (Address) 5215 Big Horn Dr.
 City Flagstaff County Coconino State AZ Zip 86004

being duly sworn, deposes and says that he/she is a citizen of the United States, more than eighteen years of age, that all of the facts set forth in this affidavit/notice, subject to the provisions and penalties of 18 U.S.C. 1001 pertaining to the filing of false, fictitious, or fraudulent statements with the United States, are true and correct according to the best of my knowledge, information and belief.

4. Owner's name and address (If not shown in Items 1-3 above). Check here if this is a change of address. ☐

North Country Land & Development Co.
5215 Big Horn Dr., Flagstaff, AZ 86004

5. That I am personally acquainted with the mining claim(s). The work and improvements were made by and at the expense of the owner(s) of said claim(s). Said contiguous group of claims, listed on the reverse side of this document, are situated in the Flagstaff Mining District, Coconino County, Arizona.

6. That between the dates starting at 12 o'clock noon on September 1, 2000 and ending at 12 o'clock noon on September 1, 2001 at least \$ 100.00 Dollars worth of work and improvements were done and performed upon said claim(s) or upon one or more of a contiguous group of claims for the benefit of all, or wholly or partly outside of a contiguous group of claims for the benefit of all, not including the location work.

7. That the following persons were employed to perform the work and improvements described herein:

Kenneth W. Noble, John M. Noble, Arthur C. Cassman,
United Metro Materials Co.

TX 1/30/02
 ENTERED INTO COMPUTER

Return Document to:

Elizabeth A. Noble, NCL & O
5215 Big Horn Dr.
Flagstaff, AZ 86004
 Telephone: 928-774-4178

A3850-1(NOV.2001)

No. of Claims: <u>9</u>	x \$5 = <u>45.00</u>
Receipt No.: <u>431542</u>	Check No.: <u>6064</u>
Init: <u>C</u>	FOR BLM USE ONLY <u>10/2</u>

☒ **AFFIDAVIT OF PERFORMANCE OF ANNUAL WORK.** Also fill in Items 1 through 9 and the reverse side of this document.

☐ **NOTICE OF INTENTION TO HOLD.** I intend to hold the claim(s)/site(s) listed on the reverse side of this document for the calendar year 2001. Also fill in Items 1 through 4 and Item 9.

Notices of Intention to Hold are for mill sites and tunnel sites or for mining claims when assessment work has not been done, regardless of whether the annual assessment has been suspended, deferred, or not yet accrued. The filing of a Notice of Intention to Hold shall not relieve the owner of complying with federal and state laws pertaining to the performance of annual assessment work. Notices of Intention to Hold for mill sites or tunnel sites need not be county recorded. For mining claims the form filed with the Bureau of Land Management (BLM) must be identical to the one that was or will be filed with the county.

Evidence of Annual Assessment Work or a Notice of Intention to Hold must be filed each calendar year following the calendar year in which the claim/site was located. All claims listed on a single affidavit must be contiguous.

1. State of Arizona, County of Coconino ss:

2. I, (Name) Elizabeth A. Noble

3. Reside at (Address) 5215 Big Horn Dr.

City Flagstaff County Coconino State AZ Zip 86004

being duly sworn, deposes and says that he/she is a citizen of the United States, more than eighteen years of age, that all of the facts set forth in this affidavit/notice, subject to the provisions and penalties of 18 U.S.C. 1001 pertaining to the filing of false, fictitious, or fraudulent statements with the United States, are true and correct according to the best of my knowledge, information and belief.

4. Owner's name and address (If not shown in Items 1-3 above). Check here if this is a change of address. ☐

North Country Land & Development Co.
5215 Big Horn Dr., Flagstaff, AZ 86004

5. That I am personally acquainted with the mining claim(s). The work and improvements were made by and at the expense of the owner(s) of said claim(s). Said contiguous group of claims, listed on the reverse side of this document, are situated in the Flagstaff Mining District, Coconino County, Arizona.

6. That between the dates starting at 12 o'clock noon on September 1, 2000 and ending at 12 o'clock noon on September 1, 2001 at least \$ 900.00 Dollars worth of work and improvements were done and performed upon said claim(s) or upon one or more of a contiguous group of claims for the benefit of all, or wholly or partly outside of a contiguous group of claims for the benefit of all, not including the location work.

7. That the following persons were employed to perform the work and improvements described herein:

Kenneth W. Noble, John M. Noble, Arthur C. Cassman,
United Metro Materials Co.

TX 11/30/02
 ENTERED INTO COMPUTER

United States Department of the Interior
Bureau of Land Management
BUSINESS & SUPPORT SVCS DIV
222 N CENTRAL AVE
PHOENIX, AZ 85004 -2203
Phone: (602) 417-9200

Receipt

No:

431542

Transaction #: 453095

Date of Transaction: 01/12/2002

CUSTOMER: ELIZABETH NOBLE
5215 BIG HORN DR
FLAGSTAFF, AZ 86004

LINE #	QTY	COMMODITY / SUBJECT / ACTION / PRODUCT	REMARKS	UNIT PRICE	TOTAL
1	1.00	LOCATABLE MINERALS / MINING CLAIMS-NOT NEW-UNADJUD, ONE AUTH NO. ONLY / MINING CLAIM MONEY RECEIVED (455)	POL 2001 (10)	- n/a -	\$50.00
TOTAL:					\$50.00

PAYMENT INFORMATION

1	AMOUNT:	\$50.00	POSTMARKED:	N/A
	TYPE:	CHECK	RECEIVED:	01/12/2002
	CHECK NO:	6064		
	NAME:	NORTH COUNTRY LAND & DEVELOP 5215 BIG HORN DR FLAGSTAFF AZ 86004		

REMARKS

CASE SERIAL NUMBER INFORMATION

TRNS #	LINE #	CASES
453095	1	AMC56874/\$50.00

This receipt was generated by the automated BLM Collections and Billings System and is a paper representation of a portion of the official electronic record contained therein.

MAINTENANCE FEE PAYMENT WAIVER CERTIFICATION

FORM APPROVED
OMB NO. 1004-0114

547

2002

This small miner waiver is filed to hold the claims/sites listed below for the assessment year beginning at noon on the first September 1 following the official filing of this form with BLM.

The undersigned owner(s) of the mining claims/sites listed below hereby certify under penalty of 18 U.S.C. 1001 and 43 U.S.C. 1212 that:

I/We control, or will control, ten or fewer mining claims/sites located and maintained on Federal land in the United States of America on the August 31 that is one day before the beginning of the assessment year indicated in line one above.

I/We have/will performed/performed assessment work upon the claims listed below for the current assessment year as of the August 31 indicated in line three above. This work meets the requirements of the General Mining Law of 1872, as amended; the Act of August 10, 1993; and the regulations at 43 CFR 3833 and 3850. Such work will be described on our affidavit of labor. Listing a site on this form constitutes a filing of a Notice of Intention to Hold for that site. I enclose a \$5.00 per site service charge (recording fee) for each site listed. AMC 45210, 116092, 264415,

☐ Please check this box if the following statement applies to you.

I/We relinquish my/our claims and/or sites not listed below.

The mining claims and sites for which the above waiver from payment of the maintenance fees is made are: 327469, 189264, 108199, 327157

CLAIM NAME	BLM RECORDATION SERIAL NUMBER
1. Mountain Goat Lode	AMC 45210
2. Gold Mine # 1 Lode	AMC 45211
3. Buck Mt. Mines # 1 Lode	AMC 116092
4. Buck Mt. Mines # 2 Lode	AMC 116093
5. Buck Mt. Mines Placer # 1	AMC 264428
6. Buck Mt. Mines Placer # 2	AMC 327469
7. The Theresa + Sarah B. Lode	AMC 189264
8. Desperation # 1 Lode	AMC 108199
9. Jonathan Starship Mines # 1 Lode	AMC 327157
10. Jonathan Starship Mines # 2 Lode	AMC 327158

All owner(s) of the above mining claims and sites are filing for this waiver.

I/We understand and acknowledge that pursuant to 43 U.S.C. 1212 and 18 U.S.C. 1001, the filing of a false, fictitious, or fraudulent document with the Bureau of Land Management may result in a fine of up to \$10,000, a prison term not to exceed five years, or both.

John C. Buchanan

(Owner's Name - Please Print)

P.O. Box 242

(Street or P.O. Box)

John C. Buchanan

(Owner's Signature)

Craclo

(City)

Az.

(State)

85623

(Zip Code)

Theresa K. Buchanan

(Owner's Name - Please Print)

P.O. Box 242

(Street or P.O. Box)

* Theresa Buchanan

(Owner's Signature)

Craclo

(City)

AZ.

(State)

85623

(Zip Code)

Joe Buchanan

(Owner's Name - Please Print)

P.O. Box 691

(Street or P.O. Box)

* Joe Buchanan

(Owner's Signature)

Winkelman

(City)

AZ.

(State)

85292

(Zip Code)

John I. Buchanan

(Owner's Name - Please Print)

P.O. Box 697

(Street or P.O. Box)

* John I. Buchanan

(Owner's Signature)

AZ

(State)

85292

(Zip Code)

ENTERED IN COMPUTER

Sarah A. Buchanan

(Owner's Name - Please Print)

P.O. Box 242

(Street or P.O. Box)

Tulia K. Buchanan

(Owner's Name - Please Print)

P.O. Box 842

(Street or P.O. Box)

Jonathan Buchanan

(Owner's Name - Please Print)

P.O. Box 842

(Street or P.O. Box)

Terry E. Buchanan

(Owner's Name - Please Print)

P.O. Box 328

(Street or P.O. Box)

* Sarah Buchanan

(Owner's Signature)

Cracop

(City)

AZ

(State)

85623

(Zip Code)

* Tulia Buchanan

(Owner's Signature)

Cracop

(City)

AZ

(State)

85623

(Zip Code)

* Jonathan Buchanan

(Owner's Signature)

Cracop

(City)

AZ

(State)

85623

(Zip Code)

* Terry E. Buchanan

(Owner's Signature)

Cracop

(City)

AZ

(State)

85237

(Zip Code)

additions

B.T.M. (Buchanan Trucking/Mining)

P.O. Box 242

INSTRUCTIONS

B.T.M. Buchanan Trucking/Mining

Cracop

AZ

(State)

85623

(Zip Code)

1. This certification of waiver from payment of maintenance fees is made under the regulations at 43 CFR 3833 and 3850.
2. This waiver must be filed in advance of the assessment year for which a waiver is sought, but in no event be filed later than the August 31st preceding the assessment year for which the waiver is sought.
3. You must still record your affidavit of assessment work for claims listed and/or Notices of Intention to Hold for any sites listed with the BLM by each December 30th, and the local recording office under State law, as in the past.
4. A \$5.00 service charge (recording fee) is required for all sites listed, otherwise a separate notice of intent to hold must be filed by December 30.
5. This waiver must be filed in the BLM State Office where the mining claims are recorded.
6. If the claims and sites are located in more than one State, a separate waiver form must be filed in each State in which they are held. The total number of claims and sites listed on separate waiver forms cannot exceed ten.
7. All claim names and Bureau of Land Management (BLM) serial numbers must be listed for all mining claims and sites for which a waiver is sought.

8. All owners and their addresses must be listed.

9. This waiver form must be signed by all of the owners or their designated agent. If an agent is designated, a statement appointing the agent, signed by all of the owners, must be submitted with this certification, if a designation of agent is not currently on file with the BLM State office where your claims and sites are recorded.

10. Mining claims and sites held by a husband and wife, either jointly or individually, or their children under the age of discretion, shall be counted towards the 10 claim limit. Mining claims and sites held in co-ownership, or by an association of locators, by a partnership, or by a corporation shall be counted towards the 10 claim limit for claimants that have an interest in these entities.

11. Failure to pay the maintenance fee or meet the requirements for waiver from payment of the maintenance fee by any August 31st deadline for the following assessment year shall cause the mining claims and sites to be declared null and void.

NOTICE/BURDEN HOURS STATEMENT

The Privacy Act of 1974 and the regulation in 43 CFR 2.48(d) provide that you be furnished the following information in connection with the information required by this certification of exemption from rental fees form.

AUTHORITY: 30 U.S.C. 28-28k; 43 U.S.C. 1201, 1740, and 1744; 43 CFR 3833 and 3850.

PRINCIPLE PURPOSE: This information is to be used to verify that the owner(s) of a mining claim has complied with the Act of August 10, 1993 (107 Stat. 312), and is entitled to perform assessment work in lieu of paying the maintenance fee for the mining claims listed on this form.

ROUTINE USE: (1) Adjudication of the claimant(s) certification of waiver from paying the maintenance fee otherwise required by the Act of August 10, 1993 (107 Stat. 312). (2) Disclosure may be made to appropriate Federal agencies when location is made within the agency's geographic area of responsibility. (3) Information from the record and/or the record will be transferred to the appropriate Federal, State, or local agency, or a member of the public in response to a specific request for pertinent information. (4) Information may also be provided to the Department of Justice or in a proceeding before a court or adjudicative body; or to Federal, State, local or foreign agencies when needed for enforcement of civil or criminal codes or applicable regulations concerning title rights upon the public land.

EFFECT OF NOT PROVIDING INFORMATION: Disclosure of this information is required by the Act of August 10, 1993 (107 Stat. 312) and 43 CFR 3833 for those owner(s) wishing to take the small miners waiver allowed under 43 CFR 3833 and 3850. Failure to supply the information required in this form to support the owner(s) certification of waiver from payment of the otherwise required maintenance fees will result in the waiver being disallowed and the mining claims declared null and void by the Bureau of Land Management (BLM).

The Paperwork Reduction Act of 1980 (44 U.S.C. 3501, et seq.) requires us to tell you that:

This information is being collected to allow the BLM to determine if you qualify for a waiver from the payment of \$100 per mining claim maintenance fee established by the Act of August 10, 1993 (107 Stat. 312) and the implementing regulations at 43 CFR 3833 and 3850. A response to this request is required in accordance with the statute (107 Stat. 312) to retain your benefit.

Public reporting burden for this form is estimated to average 8 minutes per response, including time to review instructions, gathering and maintaining data, and completing and reviewing the form. Direct comments regarding this burden estimate, or any other aspect of this form, to the Department of the Interior, Bureau of Land Management, Information Collection Clearance Officer (DW-101) Denver Federal Center, Building 40, P.O. Box 25047, Denver, CO 80225-0047 and the Office of Management and Budget, Paperwork Reduction Project (1004-0114), Washington, D.C. 20503.

BLM would like you to know that you do not have to respond to this, or any other, Federal agency-sponsored information collection unless it displays a currently valid OMB control number.

FOR OFFICIAL USE ONLY

1007

2011

Receipt #: 172517

Lead #: 327929, 132981, 85448, 56874

Amount Received: 800⁰⁰

Date: 8/21/00

Transaction #: 185724

AMC #	Code	\$\$\$\$
56874 - 56875	482	200 ⁰⁰
56878		100 ⁰⁰
85448- 85450		300 ⁰⁰
132981		100 ⁰⁰
327929		100 ⁰⁰

AMC #	Code	\$\$\$\$

Total: 800⁰⁰

- 480----POL-----\$5
- 481----NOI-----\$5
- 482----Maint.---\$100
- 396----Trf.-----\$5
- 635----Amd.-----\$5
- 379----Refund

Entered: AS AUG 24 2000
Date

Verified: AB 8-31-00
Date

Sent to Accounts: _____
Date

Earned by Accounts: _____
Date

MAINTENANCE FEE PAYMENT

\$100.00 MAINTENANCE FEE PAYMENT DUE ON OR BEFORE SEP 01 2000
IN LIEU OF ASSESSMENT WORK FOR THE UPCOMING ASSESSMENT
YEAR BEGINNING SEPTEMBER 1 OF THE YEAR NOTED ABOVE.

Bureau Of Land Management
Arizona State Office
222 North Central Avenue
Phoenix, AZ. 85004-2203

THE CLAIMS ARE SITUATED IN Coconino COUNTY,
ARIZONA.

COUNT: 8 \$ 800.00 INT: BM
FOR OFFICIAL USE ONLY

BLM SERIAL NUMBERS

NAMES OF CLAIMS OR SITES

A MC see below THRU A MC _____

COUNTY BOOK/DOCKET see below PAGE(S) OR FEE NO(S) _____

A MC _____ THRU A MC _____

COUNTY BOOK/DOCKET _____ PAGE(S) OR FEE NO(S) _____

(OR) IF NOT CONSECUTIVE NUMBERS LIST SEPARATELY BELOW:

BLM SERIAL NUMBERS	NAME OF CLAIMS/SITES	COUNTY BOOK/DOCKET & PAGE OR FEE NUMBER
A MC <u>56874</u>	<u>White Pumice</u>	<u>416-2</u>
A MC <u>56875</u>	<u>Black Pumice Nr. 1</u>	<u>416-5</u>
A MC <u>56878</u>	<u>Pozzuolan No. 3</u>	<u>416-1</u>
A MC <u>85448</u>	<u>Spencer's Tunnel</u>	<u>436-473</u>
A MC <u>85449</u>	<u>Hilde's Millsite</u>	<u>436-473</u>
A MC <u>85450</u>	<u>McCormick Moonsand #1</u>	<u>436-472</u>
A MC <u>327929</u>	<u>Sarah John</u>	<u>1613-873</u>
A MC <u>132981</u>	<u>Little Melvin</u>	<u>838-171</u>
A MC _____	_____	_____
A MC _____	_____	_____

CLAIMANT'S NAME: North Country Land + Development Company
ADDRESS: 2584 S. Cliffview Street CITY: Flagstaff STATE: AZ

☒ CHECK HERE IF THIS IS A CHANGE OF ADDRESS PHONE: (520) 774-4178 ZIP: 86001

SIGNATURE: Elizabeth A. Noble, Pres. NCL+D
TO RECORD WITH THE COUNTY, ONE CLAIMANT OR THE AGENT MUST SIGN

LIST ALL ADDITIONAL OWNERS ON REVERSE SIDE OF THIS FORM

FOR OFFICIAL USE ONLY

ENTERED INTO COMPUTER: _____

AUG 24 2000

DATE

INITIALS

VERIFIED

TIME STAMP

AUG 21 10 23 AM '00

RECEIVED
BUREAU OF
LAND MANAGEMENT

North Country Land & Development Co.
2584 S. Cliffview
Flagstaff, Arizona 86001

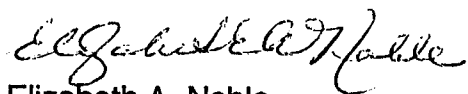
18 August 2000

Bureau of Land Management
Az. State Land Office
222 N. Central Avenue
Phoenix, Az. 85004-2203

Sirs or Madams;

Please find enclosed the "Maintenance Fee Payment" form and a check for \$800.00 to cover the maintenance fees for mining claims held by North Country Land and Development Co. of Flagstaff. Please send dated/timed receipt for such to the address listed above so that we may record these with Coconino County.

Sincerely,



Elizabeth A. Noble
President
North Country Land & Development Co.
520-774-4178

RECEIVED
BUREAU OF
LAND MANAGEMENT
PHOENIX, ARIZONA

AUG 21 10 13 AM '00

United States Department of the Interior
Bureau of Land Management
BUSINESS & SUPPORT SVCS DIV
722 N CENTRAL AVE
PHOENIX, AZ 85004 -2203
Phone: (602) 417-9200

Receipt	
No:	172517

Transaction #: 185724					
Date of Transaction: 08/21/2000					
CUSTOMER:		ELIZABETH NOBLE NORTH COUNTRY LAND AND DEVELOPMENT CO 2584 S. CLIFFVIEW FLAGSTAFF, AZ 86001			
LINE #	QTY	COMMODITY / SUBJECT / ACTION / PRODUCT	REMARKS	UNIT PRICE	TOTAL
1	1	LOCATABLE MINERALS / MINING CLAIMS-ACCOUNTS/UNADJUDICATED / MINING CLAIM MONEY RECEIVED (455)	MAINT 2001 (8)	- n/a -	\$800.00
TOTAL:					\$800.00

PAYMENT INFORMATION						
1	AMOUNT:	\$800.00	POSTMARKED:	08/19/2000		
	TYPE:	CHECK	RECEIVED:	08/21/2000		
	CHECK NO:	5426				
	NAME:	NORTH COUNTRY LAND AND DEVEL 2584 S. CLIFFVIEW FLAGSTAFF AZ 86001				

REMARKS

CASE SERIAL NUMBER INFORMATION		
TRNS #	LINE #	CASES
185724	1	AMC56874

This receipt was generated by the automated BLM Collections and Billings System and is a paper representation of a portion of the official electronic record contained therein.

DEPARTMENT OF THE INTERIOR
BUREAU OF LAND MANAGEMENT
MINING CLAIMS
Customer Information - With OUT Legal Description
ACTIVE CLAIMS

un Date: 08/31/2000 08:33 AM

Page 1 of 1

admin State: AZ
Geo State:

NORTH COUNTRY LAND
2106 E 2ND AVE
FLAGSTAFF, AZ 86004

CUSTOMER ID: 53558

Serial No	Claim Name/Number	County	Disposition	Int Rel
AMC132981	LITTLE MELVIN	COCONINO	ACTIVE	OWNER
AMC56874	WHITE PUMICE	COCONINO	ACTIVE	OWNER
AMC56875	BLACK PUMICE NR 1	COCONINO	ACTIVE	OWNER
AMC56876	WHITE POZZUOLAN NO 1	COCONINO	ACTIVE	OWNER
AMC56877	WHITE POZZUOLAN NO 2	COCONINO	ACTIVE	OWNER
AMC56878	POZZUOLAN NO 3	COCONINO	ACTIVE	OWNER

NORTH COUNTRY LAND
2602 S LOS ALTOS
MESA, AZ 85202

CUSTOMER ID: 53559

Serial No	Claim Name/Number	County	Disposition	Int Rel
AMC327929	SARAH JOHN	COCONINO	ACTIVE	OWNER
AMC85448	SPENCER TUNNEL PL	COCONINO	ACTIVE	OWNER
AMC85449	HILDE MILLSITE	COCONINO	ACTIVE	OWNER
AMC85450	MCCORMACK MOONSAND#1	COCONINO	ACTIVE	OWNER

MAINTENANCE FEE PAYMENT

\$100.00 MAINTENANCE FEE PAYMENT DUE ON OR BEFORE AUGUST 31, 1999
IN LIEU OF ASSESSMENT WORK FOR THE UPCOMING ASSESSMENT
YEAR BEGINNING SEPTEMBER 1 OF THE YEAR NOTED ABOVE.

Bureau Of Land Management
Arizona State Office
22 North Central Avenue
Phoenix, AZ. 85004-2203

AMC 56874; 85448;

327929; 132981

THE CLAIMS ARE SITUATED IN COCONINO COUNTY,
ARIZONA.

COUNT: 8 \$ 800.00 INT: 4m
FOR OFFICIAL USE ONLY

LM SERIAL NUMBERS

NAMES OF CLAIMS OR SITES

MC 56874 THRU A MC _____

COUNTY BOOK/DOCKET _____, PAGE(S) OR FEE NO(S) _____

MC _____ THRU A MC _____

COUNTY BOOK/DOCKET _____, PAGE(S) OR FEE NO(S) _____

OR) IF NOT CONSECUTIVE NUMBERS LIST SEPARATELY BELOW:

BLM SERIAL NUMBERS	NAME OF CLAIMS/SITES	BOOK/DOCKET & PAGE OR FEE NUMBER
MC <u>56874</u>	<u>WHITE PUMICE</u>	<u>416 - 2</u>
MC <u>56875</u>	<u>BLACK PUMICE No. 1</u>	<u>416 - 5</u>
MC <u>56878</u>	<u>POZZUOLAN No. 3</u>	<u>416 - 1</u>
MC <u>85448</u>	<u>SPENCER'S TUNNEL</u>	<u>436 - 473</u>
MC <u>85449</u>	<u>HILDE'S MILLSITE</u>	<u>436 - 473</u>
MC <u>85450</u>	<u>MCCORMICK MOONSAND # 1</u>	<u>436 - 472</u>
MC <u>327929</u>	<u>SARAH JOHN</u>	<u>1613 - 873</u>
MC <u>132981</u>	<u>LITTLE MELVIN</u>	<u>838 - 171</u>
MC _____	_____	_____
MC _____	_____	_____

CLAIMANT'S NAME: NORTH COUNTRY LAND & DEVELOPMENT COMPANY

ADDRESS: W. SCOT DONALDSON, ESQ.,
5050 N. 19th AVE. #409 CITY: PHOENIX STATE: AZ
PHOENIX, AZ 85015-3219 PHONE: () 242 9762 ZIP: 85015-3219

☐ CHECK HERE IF THIS
IS A CHANGE OF ADDRESS

SIGNATURE: W. Scott Donaldson
RECORD WITH THE COUNTY, ONE CLAIMANT OR THE AGENT MUST SIGN

LIST ALL ADDITIONAL OWNERS ON REVERSE SIDE OF THIS FORM

FOR OFFICIAL USE ONLY

TIME STAMP

ENTERED INTO COMPUTER: 10/24/99 S. Sc

UNITED STATES
DEPARTMENT OF THE INTERIOR
BUREAU OF LAND MANAGEMENT

RECEIPT AND ACCOUNTING ADVICE

No. 2297071 07

Subject: CLATH MAINTENANCE FEE 2000

CD/AZ

08/30/99

2 44 13

800.00 ✓

Applicant:

NORTH COUNTRY LAND & DEVELOPMENT
C/O SCOTT DONALDSON, ESQ.
5050 N 10TH AVE #400
PHX AZ 85015

CR 5839

Remitter:

Assignor:

LEASE MANAGEMENT DATA ☐ NEW ☐ UPDATE ☐ PAYMENT

ORIGINAL SERIAL NO.	ASG.	TYPE	ST.	CTY.	FUND SYMBOL	ACRES/UNITS	RATE
ONE 56874 ET AL							

AMOUNT	ANV. DATE	EXP. DATE	BILL CYC.	S/C	DISTRICT	NEXT BILL	MISC. DATA	U of M	ACTUAL UNITS

ASSIGNMENT SERIAL NO.	ASG.	TYPE	ST.	CTY.	FUND SYMBOL	ACRES/UNITS	RATE

AMOUNT	ANV. DATE	EXP. DATE	BILL CYC.	S/C	DISTRICT	NEXT BILL	MISC. DATA	U of M	ACTUAL UNITS

APPLY REMITTANCE

ACTION	FUND SYMBOL	CTY.	AMOUNT
FILING FEE			
RENTAL			
UNEARNED			
REFUND			
TOTAL			
AMOUNT DUE			

Remarks:

BY:

DATE:

- ☐ Lease in Escrow?
☐ KGS?
☐ Auto Escalates?
☐ Auto Renew?

Of Interest?
Operating Rights?
Operator
Bond Filed?

FOR MMS USE ONLY

BILLEE	NUMBER	FOREST REFUGE
OCS SECTION		
CODE		

56874 -
85448 -
327929 -
132981 -

EXHIBIT A

NORTH COUNTRY LAND & DEVELOPMENT COMPANY'S PROPERTY LIST

	<u>Claim Name</u>	<u>Coconino County</u>		<u>BLM</u>
		<u>Book</u>	<u>Page</u>	
1.	White Pumice	416	2	56874
2.	Black Pumice Nr. 1	416	5	56875
3.	Pozzuolan No. 3	416	1	56878
4.	Spencer's-Tunnel	436	473	85448
5.	McCormick Moonsand #1	436	472	85450
6.	Hilde's Millsite	436	473	85449
7.	Sarah John	1613	873	327929
8.	Little Melvin	838	171	132981

PHOENIX, ARIZONA

1998 AUG 12 A 11: 23

RECEIVED
BLM AZ STATE OFFICE

VERIFIED

AUG 14 1998

ENTERED IN COMPUTER

8/13/98

EX 100⁰⁰ = 800⁰⁰

(3)

UNITED STATES
DEPARTMENT OF THE INTERIOR
BUREAU OF LAND MANAGEMENT

RECEIPT AND ACCOUNTING ADVICE

No. 2389301 04

TC/AZ

08/12/98

Subject: CLAIM MAINTENANCE FEE 1999 - 8

2 12 13

800.00 ✓

Applicant:

NORTH COUNTRY LAND
DEVELOPMENT CO
2016 E 2ND AVE
FLAGSTAFF AZ 86001

CK 4717

Remitter: 774-4178

Assignor:

LEASE MANAGEMENT DATA										<input type="checkbox"/> NEW	<input type="checkbox"/> UPDATE	<input type="checkbox"/> PAYMENT
ORIGINAL SERIAL NO.	ASG.	TYPE	ST.	CTY.	FUND SYMBOL				ACRES/UNITS	RATE		
AMC 56874, ET AL												
AMOUNT	ANV. DATE	EXP. DATE	BILL CYC.	S/C	DISTRICT	NEXT BILL	MISC. DATA	U of M	ACTUAL UNITS			
ASSIGNMENT SERIAL NO.	ASG.	TYPE	ST.	CTY.	FUND SYMBOL				ACRES/UNITS	RATE		
AMOUNT	ANV. DATE	EXP. DATE	BILL CYC.	S/C	DISTRICT	NEXT BILL	MISC. DATA	U of M	ACTUAL UNITS			
APPLY REMITTANCE												
ACTION	FUND SYMBOL				CTY.	AMOUNT						
FILING FEE												
RENTAL												
UNEARNED												
REFUND												
TOTAL												
AMOUNT DUE												
Remarks:												
BY:						DATE:						
<input type="checkbox"/> Lease in Escrow?						FOR MMS USE ONLY						
<input type="checkbox"/> KGS?						BILLEE						
<input type="checkbox"/> Auto Escalates?						NUMBER						
<input type="checkbox"/> Auto Renew?						OCS SECTION						
						CODE						
Of Interest?						FOREST REFUGE						
Operating Rights?												
Operator												
Bond Filed?												

W. SCOTT DONALDSON
ATTORNEY AT LAW
5050 N. 19th Ave., Ste. 409
Phoenix, AZ 85015-3209

56874
85448
327929

132981

RECEIVED
B.L.M. AZ STATE OFFICE
Aug 26 11 55 AM '97
PHOENIX, ARIZONA

STATE OF ARIZONA)
) ss.
County of Coconino)

**CERTIFICATION OF PAYMENT OF RENTAL FEE
IN LIEU OF AFFIDAVIT OF ANNUAL ASSESSMENT WORK**

I **W. Scott Donaldson**, being first duly sworn, deposes and says that:

1. He is the agent for the North Country Land & Development Company's unpatented mining claims situated in Coconino County, Arizona (the "Claims"), the location notices of which are of record in said county, and in the records of the Arizona State Office of the Bureau of Land Management under the file numbers indicated as follows: SEE EXHIBIT A

2. Pursuant to Amendment Number 18 of H.R. 5503 of the Department of the Interior and Related Agencies Appropriations Act, 1993, owner has paid a rental fee of \$100 per claim for the assessment year beginning on September 1, 1997, in lieu of recording an affidavit of performance of annual assessment work. Agent further states, however, that mineral production activities have occurred upon the Claims during the past year that would have ordinarily qualified as annual assessment work.

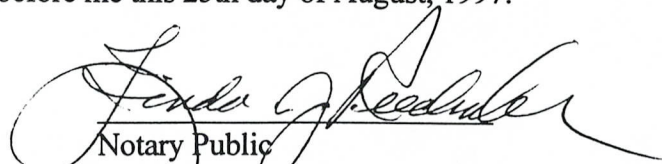
3. The name and address of the owners of the Claim for which this Certificate is prepared is. North Country Land & Development Company, c/o W. Scott Donaldson, Attorney at Law, 5050 North 19th Avenue, Suite 409, Phoenix, Arizona 85015-3209.

4. The Claims are held and claimed by the owner for the valuable mineral contained therein, and the owner intends to continue development of the claims.

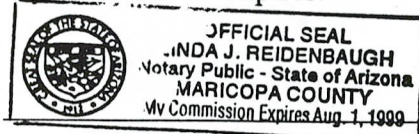
DATED this 25th day of August, 1997.


W. Scott Donaldson, Agent

The foregoing instrument was acknowledged before me this 25th day of August, 1997.


Notary Public

My Commission Expires:



ENTERED IN COMPUTER

1/30/98 dm vef

EXHIBIT A

NORTH COUNTRY LAND & DEVELOPMENT COMPANY'S PROPERTY LIST

	<u>Claim Name</u>	Coconino County	BLM
		<u>Book</u> <u>Page</u>	<u>A MC No.</u>
1.	White Pumice	416 2	56874
2.	Black Pumice Nr. 1	416 5	56875
3.	Pozzuolan No. 3	416 1	56878
4.	Spencer's-Tunnel	436 473	85448
5.	McCormick Moonsand #1	436 472	85450
6.	Hilde's Millsite	436 473	85449
7.	Sarah John	1613 873	327929
8.	Little Melvin	838 171	132981

PHOENIX, ARIZONA
Aug 26 11 55 AM '97
RECEIVED
BLM AZ STATE OFFICE

ENTERED IN COMPUTER

1/30/98 DM

UNITED STATES
DEPARTMENT OF THE INTERIOR
BUREAU OF LAND MANAGEMENT

RECEIPT AND ACCOUNTING ADVICE

NO. 2372594

Subject:

Applicant:

SM/AZ

08/26/97

CLAIM MAINTENANCE FEE 1998 - 8

2 33 13

800.00

Remitter:

NORTH COUNTRY LAND & DEV
C/O W. SCOTT DONALDSON

Assignor:

5050 NORTH 19TH AVE STE 409

NORTH COUNTRY LAND & DEV/ CK #4512

106 E 2ND AVE

LEASE MANAGEMENT DATA									
ORIGINAL SERIAL NO.	ASG.	TYPE	ST.	CTY.	FUND SYMBOL	ACRES/UNITS	RATE		
AMOUNT	ANV. DATE	EXP. DATE	BILL CYC.	S/C	DISTRICT	NEXT BILL	MISC. DATA	U of M	ACTUAL UNITS
ASSIGNMENT SERIAL NO.	ASG.	TYPE	ST.	CTY.	FUND SYMBOL	ACRES/UNITS	RATE		
AMOUNT	ANV. DATE	EXP. DATE	BILL CYC.	S/C	DISTRICT	NEXT BILL	MISC. DATA	U of M	ACTUAL UNITS

APPLY REMITTANCE			
ACTION	FUND SYMBOL	CTY.	AMOUNT
FILING FEE			
RENTAL			
UNEARNED			
REFUND			
TOTAL			
AMOUNT DUE			

Remarks:

BY:

DATE:

- ☐ Lease in Escrow?
☐ KGS?
☐ Auto Escalates?
☐ Auto Renew?

Of Interest?
 Operating Rights?
 Operator
 Bond Filed?

FOR MMS USE ONLY

BILLEE		FOREST REFUGE
NUMBER		
OCS SECTION		
CODE		



HELEN I. HUDGENS
COCONINO COUNTY RECORDER
OFFICIAL RECORDS OF
COCONINO COUNTY

INST#: 91-23462 FEE: \$ 14.00
AT THE REQUEST OF:
NORTH COUNTRY LAND & DEVELOPMENT CO
DATE: 10/31/91 TIME: 04:25
DKT: 1432 PG: 943 #PAGES: 1

**AFFIDAVIT OF LABOR PERFORMED
AND IMPROVEMENTS MADE**

56874

132981

275890

SR

STATE OF ARIZONA)
County of Coconino) ss.

ELIZABETH A. NOBLE being duly sworn, deposes and says that she is a citizen of the United States and more than twenty-one years of age, and resides in Flagstaff, Coconino County, State of Arizona and is personally acquainted with the mining claims known as the White Pumice, Black Pumice #1, White Pozzuolan #1 & 2, Pozzuolan #3, Little Melvin and Sarah John placer mining claims situate in Section 9, Township 23 North, Range 8 East, G&SRB&M, Coconino County, Arizona, the location notices of which are recorded with the Coconino County Recorder in Book 416, Pages 2, 5, 3, 4 & 1; Book 838, Page 171; and, Book 1178, Page 497, and filed with the Bureau of Land Management in file numbers A MC 56874 thru 56878, 132981, and 275890. ✓

Between the 1st day of September, 1990 and the 1st day of September, 1991 at least seven hundred dollars (\$700) worth of work and improvements were done and performed upon said claims, not including the location work for said claims. Such work and improvements were made and at the expense of the North Country Land and Development Co., owner of said claims, for the purpose of complying with the laws of the United States and the State of Arizona pertaining to assessment of annual work, and each claim was improved at a minimum of one hundred dollars (\$100), and The Tanner Companies-United Metro Division, Kenneth Noble and John Noble were the persons employed by said owner and who labored upon said claims, did said work and improvements the same being as follows, to-wit:

Excavating, stripping & hauling material; clearing & improving roads.

Dated this 24th day of October, 1991.

Elizabeth A. Noble
Elizabeth A. Noble

Subscribed and sworn to before me, this 24 day of October, 1991:

Gunnery Harrison
Notary Public

My Commission Expires:

My Commission Expires Not 10/31/92

RECEIVED
BLM AZ STATE OFFICE

1432-943

568
1329
2758

HALE C. TOGNONI, P.E., J.D.
CITIBANK PLAZA
4041 N. CENTRAL AVE. SUITE 890
PHOENIX, ARIZONA 85012
(602) 263-0771
FAX (602) 274-6442

December 12, 1991

Bureau of Land Management
Arizona State Office
P. O. Box 16563
Phoenix, Arizona 85011

Re: North County Land & Development Company's
Affidavits of Labor & Notice of Intention to Hold

Gentlemen:

Enclosed find two (2) Affidavits of Labor and one (1) Notice of Intention to Hold Millsite Claim for the claims and millsite as set forth below:

<u>NAME OF CLAIM</u>	<u>RECORDING BOOK</u>	<u>DATA PAGE</u>	<u>BLM NO'S A M C</u>
White Pumice	416	2	56874 .
Black Pumice	416	5	56875 .
White Pozzuolan #1	416	3	56876 .
White Pozzuolan #2	416	4	56877 .
Pozzuolan #3	416	1	56878 .
Sarah John	1178	497	275890 .
Little Melvin	838	171	132981 .
Spencer Tunnel	436	473	85448 .
McCormick Moonsand #1	436	472	85450 .
Hilde Millsite	436	473	85449

Also enclosed is a check in the amount of \$50.00, made payable to the BLM to cover the cost of filing fees.

After filing said Affidavits of Labor and Notice of Intention to Hold send confirmation of said filings to the Tognoni offices at the above-entitled address.

Respectfully submitted,

Hale C Tognoni

Hale C. Tognoni

HCT/blv
Enclosures

PHOENIX, ARIZONA
9:00 AM

DEC 13 1991

RECEIVED
BLM AZ STATE OFFICE

UNITED STATES
DEPARTMENT OF THE INTERIOR
BUREAU OF LAND MANAGEMENT

RECEIPT AND ACCOUNTING ADVICE

NO. 1718156 04
BF/AZ 12/13/91

Subject: AFFIDAVIT OF LABOR (9) AMC 56874, ET AL 2 65 12 50.00
INTENT TO HOLD (1) AMC 85449

Applicant:
NORTH COUNTRY LAND & DEV CO
C/O HALE C. TOGNONI
4041 N CENTRAL AVE STE 890 SAME - CK #3317
PHOENIX, AZ 85012
Remitter: 774-4178

Assignor:

LEASE MANAGEMENT DATA										<input type="checkbox"/> NEW	<input type="checkbox"/> UPDATE	<input type="checkbox"/> PAYMENT
ORIGINAL SERIAL NO.	ASG.	TYPE	ST.	CTY.	FUND SYMBOL				ACRES/UNITS	RATE		
AMC 56874, ET AL												
AMOUNT	ANV. DATE	EXP. DATE	BILL CYC.	S/C	DISTRICT	NEXT BILL	MISC. DATA	U of M	ACTUAL UNITS			
ASSIGNMENT SERIAL NO.	ASG.	TYPE	ST.	CTY.	FUND SYMBOL				ACRES/UNITS	RATE		
AMOUNT	ANV. DATE	EXP. DATE	BILL CYC.	S/C	DISTRICT	NEXT BILL	MISC. DATA	U of M	ACTUAL UNITS			

APPLY REMITTANCE				Remarks: <i>Adk 12ES</i>
ACTION	FUND SYMBOL	CTY.	AMOUNT	
FILING FEE				
RENTAL				
UNEARNED				
REFUND				
TOTAL				
AMOUNT DUE				BY: _____ DATE: _____

<input type="checkbox"/> Lease in Escrow?	Of Interest? Operating Rights? Operator Bond Filed?	FOR MMS USE ONLY	
<input type="checkbox"/> KGS?		BILLEE	FOREST REFUGE
<input type="checkbox"/> Auto Escalates?		NUMBER	
<input type="checkbox"/> Auto Renew?		OCS SECTION	
		CODE	

CASE FOLDER COPY

56874
132981
275890
SR
4

AFFIDAVIT OF LABOR PERFORMED
AND IMPROVEMENTS MADE

STATE OF ARIZONA)
) ss.
County of Coconino)

ELIZABETH A. NOBLE being duly sworn, deposes and says that she is a citizen of the United States and more than twenty-one years of age, and resides in Flagstaff, Coconino County, State of Arizona and is personally acquainted with the mining claims known as the White Pumice, Black Pumice #1, White Pozzuolan #1 & 2, Pozzuolan #3, Little Melvin and Sarah John placer mining claims situate in Section 9, Township 23 North, Range 8 East, G&SRB&M, Coconino County, Arizona, the location notices of which are recorded with the Coconino County Recorder in Book 416, Pages 2, 5, 3, 4 & 1; Book 838, Page 171; and, Book 1178, Page 497, and filed with the Bureau of Land Management in file numbers A MC 56874 thru 56878, 132981, and 275890.

Between the 1st day of September, 1989 and the 1st day of September, 1990 at least seven hundred dollars (\$700) worth of work and improvements were done and performed upon said claims, not including the location work for said claims. Such work and improvements were made and at the expense of the North Country Land and Development Co., owner of said claims, for the purpose of complying with the laws of the United States and the State of Arizona pertaining to assessment of annual work, and each claim was improved at a minimum of one hundred dollars (\$100), and The Tanner Companies-United Metro Division, Kenneth Noble and John Noble were the persons employed by said owner and who labored upon said claims, did said work and improvements the same being as follows, to-wit:

Excavating, stripping & hauling material; clearing & improving roads.

Dated this 26th day of December, 1990.

Elizabeth A. Noble
Elizabeth A. Noble

Subscribed and sworn to before me, this 26 day of December, 1990.

Gennifer Harrison
Notary Public

My Commission Expires:

My Commission Expires Nov. 30, 1992

RECEIVED
B.L.M. AZ STATE OFFICE
Dec 27 3 52 PM '90
PHOENIX, ARIZONA

UNITED STATES
DEPARTMENT OF THE INTERIOR
BUREAU OF LAND MANAGEMENT

RECEIPT AND ACCOUNTING ADVICE

NO. 1664090
12/28/90

SM/AZ

Subject: AFFIDAVITS OF ASSESSMENT WORK (9) ✓
ASSESSMENTS - INTENT TO HOLD (1) ✓

2 6 12

50.00

Applicant: MINERAL ECONOMICS CORP.
4041 N. CENTRAL AVE. #890
PHOENIX, AZ 85012

SAME - CK #2271

Remitter: 263-0771

OK *yn*

Assignor:

LEASE MANAGEMENT DATA										<input type="checkbox"/> NEW	<input type="checkbox"/> UPDATE	<input type="checkbox"/> PAYMENT											
ORIGINAL SERIAL NO.		ASG.	TYPE	ST.	CTY.	FUND SYMBOL			ACRES/UNITS		RATE												
AMC 56874, ET AL																							
AMOUNT	ANV. DATE	EXP. DATE	BILL CYC.	S/C	DISTRICT	NEXT BILL	MISC. DATA	U of M	ACTUAL UNITS														
ASSIGNMENT SERIAL NO.		ASG.	TYPE	ST.	CTY.	FUND SYMBOL			ACRES/UNITS		RATE												
AMOUNT	ANV. DATE	EXP. DATE	BILL CYC.	S/C	DISTRICT	NEXT BILL	MISC. DATA	U of M	ACTUAL UNITS														
APPLY REMITTANCE						<div>Remarks:</div> <div><i>ack</i> <i>wg</i></div> <div>BY: _____ DATE: _____</div>																	
ACTION	FUND SYMBOL	CTY.	AMOUNT																				
FILING FEE																							
RENTAL																							
UNEARNED																							
REFUND																							
TOTAL																							
AMOUNT DUE																							
<div><input type="checkbox"/> Lease in Escrow? <input type="checkbox"/> KGS? <input type="checkbox"/> Auto Escalates? <input type="checkbox"/> Auto Renew?</div> <div>Of Interest? Operating Rights? Operator Bond Filed?</div>						<div>FOR MMS USE ONLY</div> <table border="1"><tr><td>BILLEE</td><td colspan="2">FOREST REFUGE</td></tr><tr><td>NUMBER</td><td colspan="2"></td></tr><tr><td>OCS SECTION</td><td colspan="2"></td></tr><tr><td>CODE</td><td colspan="2"></td></tr></table>						BILLEE	FOREST REFUGE		NUMBER			OCS SECTION			CODE		
BILLEE	FOREST REFUGE																						
NUMBER																							
OCS SECTION																							
CODE																							

**AFFIDAVIT OF
PERFORMANCE OF
ANNUAL ASSESSMENT WORK**
MIN-2 & Law Forms 3-80

Effective Date 29 December 1989	County and State Coconino, Arizona
AFFIANT (Name, Address, and Zip Code) North Country Land & Dev. Co. by Elizabeth A. Noble 2106 E. Sec. Ave. Flagstaff, Arizona 86004	OWNERS OF MINING CLAIM (Names, Addresses, and Zip Codes) North Country Land & Dev. Co. 2106 E. Second Avenue Flagstaff, Arizona 86004
Mining Claim (Name, Number, and Mining District) See attached Exhibit A	Period of Time Covered by this Affidavit (give dates) 1 September 1988-1 September 1989

Recording and Filing Information
The Location Notice of this Mining Claim is recorded at Docket _____, Page See attached Exhibit A
Mining District, in the Office of the County Recorder of Coconino County, Arizona.
The Location Notice is also filed under filing serial number See attached with the proper BLM office Located in
Phoenix In the State of Arizona

PURSUANT TO ARS §27-208 and 43-CFR 3833.2 Affiant States:

- Affiant is a citizen of the United States, is over 18 years of age, resides at the above address and is personally acquainted with the above described mining claim.
- During the period of time stated above, at least \$ 300.00 worth of work and improvements were done and performed upon Mining Claim not including the location work of the claim. (per claim)
- The work and improvements were made by and at the expense of the above named Owner of Mining Claim for the purposes of complying with the laws of the United States pertaining to assessment or annual work.
- The following persons were employed by Owner of Mining Claim and labored upon Mining Claim and did the work and improvements:

Kenneth W. Noble
The Tanner Companies-United Metro Materials Division
Tognoni Resources
Michael Sheridan
Kevin Schaeffer

- The following work was performed on Mining Claim:

Clearing, stripping, planting out and removal of materials, road work, exploration, testing and other miscellaneous work.

North Country Land & Dev. Co. by Elizabeth A. Noble

Signatures of Affiant

STATE OF: <u>Arizona</u> COUNTY OF: <u>Coconino</u> Date of Verification <u>12-29-89</u>	Verification. On this date, before me, a Notary Public, personally appeared: <u>Elizabeth A. Noble</u> who, being duly sworn upon oath, stated that he had read this document and knows of his own knowledge that the facts stated within are true and correct, except for those matters based on information which he believes to be true.	Signature of Notary Public: <u>Marion Foster</u> Notary Expiration Date: My commission expires Sept. 21, 1990
---	--	---

INSTRUCTIONS: Record in Office of County Recorder for County where claim is located before December 31 and file with proper BLM office before December 30 each year.

This instrument was recorded or filed at the request of:

North Country Land & Dev. Co.
2106 E. Second Avenue
Flagstaff, Arizona 86004

CERTIFICATE OF RECORDATION OR FILING

I certify that this instrument was filed or recorded on the date, at the time, in the docket, beginning with the page number, and with the fee number and file number stamped in the top space of this instrument. If the instrument is of multiple pages, the docket and page set forth represent the first page of that instrument and that instrument extends through Docket _____ Page _____

Official Certifying Recordation

Deputy

The recording official is directed to return this instrument or a copy thereof to the above person.

LAW
FORMS 2

56874

132981

225890

g
62

RECEIVED
BLM STATE OFFICE
CASH
DEC 31 4 44 PM '89

EXHIBIT A

<u>Claim Name:</u>	<u>Coconino</u> <u>Book:</u>	<u>County</u> <u>Page:</u>	BLM AMC No's.
White Pumice ✓	416	2	56874 ,
Black Pumice # 1 ✓	416	5	56875 ,
White Pozzuolan # 1 ✓	416	3	56876 ,
White Pozzuolan # 2 ✓	416	4	56877 ,
Pozzuolan # 3 ✓	416	1	56878 ,
Little Melvin ✓	838	171	132981
Sarah John ✓	1178	497	275890

RECEIVED
B.L.M. AZ STATE OFFICE
CASE NO. 100-100000-100000
REC'D 100-100000-100000
DEC 23 1 45 PM '89
CLAIMS
THIS IS
AND JOHN. CLERK
PAGE 100-100000-100000

REQUEST OF: North Country Land & Development Co.

I HEREBY CERTIFY THAT THE WITHIN INSTRUMENT WAS FILED FOR RECORD IN COCONINO COUNTY, STATE OF ARIZONA.



HELEN I. HUDGENS
COCONINO COUNTY RECORDER

132981
FEE NO. 25140 1400
DOCKET 1253 PAGE 84
DATE DEC 02 1988 10 15

PICK UP

**AFFIDAVIT OF
PERFORMANCE OF
ANNUAL ASSESSMENT WORK**

MN-2 © LawForms 3-80

Effective Date <u>2 December 1988</u>	County and State <u>Coconino, Arizona</u>
AFFIANT (Name, Address, and Zip Code) <u>North Country Land & Dev. Co.</u> <u>by Elizabeth Noble</u> <u>2106 E. Sec. Ave.</u> <u>Flagstaff, Arizona 86004</u>	OWNERS OF MINING CLAIM (Names, Addresses, and Zip Codes) <u>North Country Land & Dev. Co.</u> <u>2106 E. Sec. Ave.</u> <u>Flagstaff, Arizona 86004</u>
Mining Claim (Name, Number, and Mining District) <input checked="" type="checkbox"/> <u>Little Melvin-AMC #132981</u>	Period of Time Covered by this Affidavit (give dates) <u>July 1, 1987-July 1, 1988</u>

Recording and Filing Information

The Location Notice of this Mining Claim is recorded at Docket 838, Page 171,
Mining District, in the Office of the County Recorder of Coconino County, Arizona.

The Location Notice is also filed under filing serial number AMC # 132981 with the proper BLM office Located in
Phoenix in the State of Arizona.

PURSUANT TO ARS §27-208 and 43-CFR 3833.2 Affiant States:

1. Affiant is a citizen of the United States, is over 18 years of age, resides at the above address and is personally acquainted with the above described mining claim.
2. During the period of time stated above, at least \$ 150.00 worth of work and improvements were done and performed upon Mining Claim not including the location work of the claim.
3. The work and improvements were made by and at the expense of the above named Owner of Mining Claim for the purposes of complying with the laws of the United States pertaining to assessment or annual work.
4. The following persons were employed by Owner of Mining Claim and labored upon Mining Claim and did the work and improvements:

Kenneth W. Noble
Elizabeth A. Noble
The Tanner Companies-United Metro Materials Division
Tognoni Resources

5. The following work was performed on Mining Claim:

Clearing, stripping, painting out and removal of materials, road work, exploration and other miscellaneous work.

RECEIVED
BLM AZ STATE OFFICE
DEC 22 12 22 PM '88
PHOENIX, ARIZONA

<u>North Country Land & Dev. Co. by Elizabeth A. Noble</u> Signatures of Affiant	
STATE OF: <u>Arizona</u> COUNTY OF: <u>Coconino</u> Date of Verification <u>12-2-88</u>	Verification. On this date, before me, a Notary Public, personally appeared: <u>Elizabeth A. Noble</u> who, being duly sworn upon oath, stated that he had read this document and knows of his own knowledge that the facts stated within are true and correct, except for those matters based on information which he believes to be true.
	Signature of Notary Public: <u>Marlene J. Rudge</u> Notary Expiration Date: <u>My commission expires June 12, 1992</u>

INSTRUCTIONS: Record in Office of County Recorder for County where claim is located before December 31 and file with proper BLM office before December 30 each year.

This instrument was recorded or filed at the request of:

North Country Land & Dev. Co.
2106 E. Sec. Ave.
Flagstaff, Arizona 86004

The recording official is directed to return this instrument or a copy thereof to the above person.

CERTIFICATE OF RECORDATION OR FILING

I certify that this instrument was filed or recorded on the date, at the time, in the docket, beginning with the page number, and with the fee number and file number stamped in the top space of this instrument. If the instrument is of multiple pages, the docket and page set forth represent the first page of that instrument and that instrument extends through Docket _____ Page _____

Official Certifying Recordation

Deputy

1253- 84

LAW
FORMS 22

QUEST OF: North Country Land & Development Co.

I HEREBY CERTIFY THAT THE WITHIN INSTRUMENT WAS FILED FOR RECORD IN COCONINO COUNTY, STATE OF ARIZONA.



HELEN I. HUDGENS
COCONINO COUNTY RECORDER

FEE NO. 27257 15.00
DOCKET 1191 PAGE 745
DATE: NOV 27 1987 -11 45

P' 132981
gi

AFFIDAVIT OF PERFORMANCE OF ANNUAL ASSESSMENT WORK
MN-2 © LawForms 3-80

Effective Date <u>27 November, 1987</u>	County and State <u>Coconino, Arizona</u>
AFFIANT (Name, Address, and Zip Code) <u>North Country Land & Dev. Co.</u> <u>by Elizabeth A. Noble</u> <u>2106 E. Sec. Ave.</u> <u>Flagstaff, Arizona 86004</u>	OWNERS OF MINING CLAIM (Names, Addresses, and Zip Codes) <u>North Country Land & Dev. Co.</u> <u>2106 E. Sec. Ave.</u> <u>Flagstaff, Arizona 86004</u>
Mining Claim (Name, Number, and Mining District) <u>Little Melvin-AMC # 132981</u>	Period of Time Covered by this Affidavit (give dates) <u>July 1, 1986-July 1, 1987</u>

Recording and Filing Information
The Location Notice of this Mining Claim is recorded at Docket 838, Page 171,
Mining District, in the Office of the County Recorder of Coconino County, Arizona.
The Location Notice is also filed under filing serial number AMC # 132981 with the proper BLM office Located in
Phoenix in the State of Arizona.

PURSUANT TO ARS §27-208 and 43-CFR 3833.2 Affiant States:

1. Affiant is a citizen of the United States, is over 18 years of age, resides at the above address and is personally acquainted with the above described mining claim.
2. During the period of time stated above, at least \$ 150.00 worth of work and improvements were done and performed upon Mining Claim not including the location work of the claim.
3. The work and improvements were made by and at the expense of the above named owner of Mining Claim for the purposes of complying with the laws of the United States pertaining to assessment or annual work.
4. The following persons were employed by Owner of Mining Claim and labored upon Mining Claim and did the work and improvements:

Kenneth W. Noble
B.B. Bonner Jr. Enterprises
The Tanner Companies-United Metro Materials Division

RECEIVED
BLM STATE OFFICE
PHOENIX ARIZONA
DEC 28 1208 PM '87

5. The following work was performed on Mining Claim:

Clearing, stripping, planting out and removal of materials, road work and other miscellaneous work.

North Country Land & Dev. Co. by Elizabeth A. Noble
Signatures of Affiant

STATE OF: <u>Arizona</u> COUNTY OF: <u>Coconino</u> Date of Verification <u>11-27-87</u>	Verification. On this date, before me, a Notary Public, SS. <u>Elizabeth A Noble</u> who, being duly sworn upon oath, stated that he had read this document and knows of his own knowledge that the facts stated within are true and correct, except for those matters based on information which he believes to be true.	Signature of Notary Public: <u>Alice Helt</u> Notary Expiration Date: <u>My Commission Expires Aug. 30, 1991</u>
---	---	---

INSTRUCTIONS: Record in Office of County Recorder for County where claim is located before December 31 and file with proper BLM office before December 30 each year.

This instrument was recorded or filed at the request of:

North Country Land & Dev. Co.
2106 E. Sec. Ave.
Flagstaff, Arizona 86004

The recording official is directed to return this instrument or a copy thereof to the above person.

CERTIFICATE OF RECORDATION OR FILING

I certify that this instrument was filed or recorded on the date, at the time, in the docket, beginning with the page number, and with the fee number and file number stamped in the top space of this instrument. If the instrument is of multiple pages, the docket and page set forth represent the first page of that instrument and that instrument extends through Docket _____ Page _____

Official Certifying Recordation Deputy

1191-745

MULTIPLE USE, INC.
3200 NORTH CENTRAL AVE., SUITE 670
PHOENIX, ARIZONA 85012
(602) 263-0771

December 28, 1987

Bureau of Land Management
Arizona State Office
P. O. Box 16563
Phoenix, Arizona 85011

Hand Delivered

Re: North Country Land & Development Company's
Affidavits of Labor & Notice of Intention to Hold

Gentlemen:

Enclosed find four (4) Affidavits of Labor and one (1) Notice of Intention to Hold Millsite
Claim for the claims and millsite as set forth below:

<u>NAME OF CLAIM</u>	<u>RECORDING DATA</u>		<u>BLM NO's</u>
	<u>BOOK</u>	<u>PAGE</u>	<u>A MC</u>
White Pumice.....	416.....	2.....	56874 •
Black Pumice #1	416.....	5.....	56875 •
White Pozzuolan #1	416.....	3.....	56876 •
White Pozzuolan #2	416.....	4.....	56877 •
Pozzuolan #3	416.....	1.....	56878 •
Little Melvin	838....	171.....	132981 -
Spencer Tunnel.....	436....	473.....	85448 •
McCormick Moonsand #1	436....	472.....	85450 •
Hilde Millsite	436....	473.....	85449 •

After filing said Affidavits of Labor and Notice of Intention to Hold send confirmation of
said filings to Multiple Use, Inc., at the above entitled address.

Respectfully submitted,



Brian Tognoni, Landman
MULTIPLE USE, INC.

BHT/aly
NCLDBLM (D-AOL)
Enclosures

RECEIVED
BLM, AZ STATE OFFICE
DEC 28 12 08 PM '87
PHOENIX, ARIZONA

132981
56874
85448

MULTIPLE USE, INC.
GREAT AMERICAN TOWER
3200 N. CENTRAL AVE. SUITE 670
PHOENIX, ARIZONA 85012

PHONE (602) 263-0771

December 19, 1986

Bureau of Land Management
Arizona State Office
P. O. Box 16563
Phoenix, Arizona 85011

Re: North Country Land & Development Company's
Affidavits of Labor & Notice of Intention to Hold


Gentlemen:

Enclosed find four (4) Affidavits of Labor and one (1) Notice of Intention to Hold Millsite
Claim for the claims and millsite as set forth below:

NAME OF CLAIM	RECORDING DATA		BLM NO's A MC
	BOOK	PAGE	
White Pumice.....	416.....	2.....	56874
Black Pumice #1	416.....	5.....	56875
White Pozzuolan #1	416.....	3.....	56876
White Pozzuolan #2	416.....	4.....	56877
Pozzuolan #3	416.....	1.....	56878
Little Melvin	838....	171.....	132981
Spencer Tunnel.....	436....	473.....	85448
McCormick Moonsand #1	436....	472.....	85450
Hilde Millsite	436....	473.....	85449

After filing said Affidavits of Labor and Notice of Intention to Hold send confirmation of
said filings to Multiple Use, Inc. at the above entitled address.

Respectfully submitted,


Brian Tognoni, Landman
MULTIPLE USE, INC.

BHT/djf

Enclosures

RECEIVED
B.L.M. AZ STATE OFFICE
DEC 22 1986
7:45 A.M.
PHOENIX, ARIZONA

REQUEST OF: North Country Land & Development Co.
2106 E. Second Ave.
Flagstaff, AZ 86004

I HEREBY CERTIFY THAT THE WITHIN INSTRUMENT
WAS FILED FOR RECORD IN COCONINO COUNTY,
STATE OF ARIZONA.



HELEN I. HUDGENS
COCONINO COUNTY RECORDER

NO. 29224 132
DOCKET 1128 PAGE 380
DATE: NOV 26 1986 -3 45

**AFFIDAVIT OF
PERFORMANCE OF
ANNUAL ASSESSMENT WORK**

MN-2 © LawForms 3-80

Effective Date 24 October, 1985	County and State Coconino, Arizona
AFFIANT (Name, Address, and Zip Code) North Country Land & Dev. Co. by Elizabeth A. Noble 2106 E. Sec. Ave. Flagstaff, Arizona 86004	OWNERS OF MINING CLAIM (Names, Addresses, and Zip Codes) North Country Land & Dev. Co. 2106 E. Sec. Ave. Flagstaff, Arizona 86004
Mining Claim (Name, Number, and Mining District) Little Melvin-AMC # 132981	Period of Time Covered by this Affidavit (give dates) July 1, 1985-July 1, 1986

Recording and Filing Information

The Location Notice of this Mining Claim is recorded at Docket 838, Page 171,
Mining District, in the Office of the County Recorder of Coconino County, Arizona.

The Location Notice is also filed under filing serial number AMC # 132981 with the proper BLM office Located in
Phoenix in the State of Arizona.

PURSUANT TO ARS §27-208 and 43-CFR 3833.2 Affiant States:

1. Affiant is a citizen of the United States, is over 18 years of age, resides at the above address and is personally acquainted with the above described mining claim.
2. During the period of time stated above, at least \$ 450.00 worth of work and improvements were done and performed upon Mining Claim not including the location work of the claim.
3. The work and improvements were made by and at the expense of the above named Owner of Mining Claim for the purposes of complying with the laws of the United States pertaining to assessment or annual work.
4. The following persons were employed by Owner of Mining Claim and labored upon Mining Claim and did the work and improvements:

Kenneth W. Noble
B.B. Bonner Jr. Enterprises

RECEIVED
B.L.M. AZ STATE OFFICE

DEC 22 1986

7:45 A.
PHOENIX, ARIZ

5. The following work was performed on Mining Claim:

Clearing, stripping, planting out and removal of materials.

<u>North Country Land & Dev. Co. by Elizabeth A. Noble</u> Signatures of Affiant	
STATE OF: <u>Arizona</u> COUNTY OF: <u>Coconino</u>	Verification. On this date, before me, a Notary Public, SS. <u>Elizabeth A. Noble</u> personally appeared: <u>Elizabeth A. Noble</u> who, being duly sworn upon oath, stated that he had read this document and knows of his own knowledge that the facts stated within are true and correct, except for those matters based on information which he believes to be true.
Date of Verification	Signature of Notary Public: <u>Jennifer R. Harrison</u> Notary Expiration Date: <u>My Commission Expires Nov 30, 1993</u>

INSTRUCTIONS: Record in Office of County Recorder for County where claim is located before December 31 and file with proper BLM office before December 30 each year.

This instrument was recorded or filed at the request of:

North Country Land & De. Co.
2106 E. Sec. Ave.
Flagstaff, AZ 86004

CERTIFICATE OF RECORDATION OR FILING

I certify that this instrument was filed or recorded on the date, at the time, in the docket, beginning with the page number, and with the fee number and file number stamped in the top space of this instrument. If the instrument is of multiple pages, the docket and

MULTIPLE USE, INC.

GREAT AMERICAN TOWER
3200 N. CENTRAL AVE. SUITE 670
PHOENIX, ARIZONA 85012



Bureau of Land Management
Arizona State Office
P.O. Box 16563
Phoenix, AZ 85011

132981
56877
85449
3K

MULTIPLE USE, INC.

SUITE NO. 1260 DEL WEBB'S TOWNHOUSE
100 W. CLARENDON AVE.
PHOENIX, ARIZONA 85013

PHONE (602) 263-0771

December 11, 1985

Bureau of Land Management
Arizona State Office
Mining Claims Division
P. O. Box 16563
Phoenix, Arizona 85011

Re: North County Land & Dev. Co. Claims, Affidavits of Labor


Gentlemen:

Enclosed find the Affidavits of Labor for the North County Land & Dev. Co. group of mining claims, to be filed under A MC Numbers as set forth below.

<u>NAME OF CLAIM</u>	<u>COCONINO COUNTY</u>		<u>BLM NO's</u>
	<u>BOOK</u>	<u>PAGE</u>	<u>A MC</u>
Little Melvin	1058.....	736.....	132981 ✓
White Pozzuolan #1	1058.....	735.....	56876 ✓
White Pozzuolan #2	1058.....	735.....	56877 ✓
Pozzuolan #3	1058.....	735.....	56878 ✓
White Pumice.....	1058.....	734.....	56874 ✓
Black Pumice #1	1058.....	734.....	56875 ✓
Spencer Tunnel	1058.....	733.....	85448 ✓
McCormack Moonsand #1	1058.....	733.....	85450 ✓
Hilde Millsite	1058.....	732.....	85449 ✓

After filing said Affidavits of Labor, send confirmation of said filings to Multiple Use, Inc. at the above entitled address.

Respectfully submitted,



Brian Tognoni, Landman
MULTIPLE USE, INC.

BHT/mapD-60
Enclosures

RECEIVED
BLM. AZ STATE OFFICE

DEC 12 1985

U.S. BLM.
PHOENIX, ARIZONA

form marked
with ink
3K

REQUEST OF: North Country Land & Dev. Co.

I HEREBY CERTIFY THAT THE WITHIN INSTRUMENT WAS FILED FOR RECORD IN COCONINO COUNTY, STATE OF ARIZONA.

FEE NO. 22365 5.00

DOCKET 1058 PAGE 736

DATE: OCT 30 1985 - 10 40

PICK UP



HELEN I. HUDGENS
COCONINO COUNTY RECORDER

**AFFIDAVIT OF
PERFORMANCE OF
ANNUAL ASSESSMENT WORK**

MN-2 © LawForms 3-80

Effective Date 30 October, 1985		County and State Coconino, Arizona
AFFIANT (Name, Address, and Zip Code) North Country Land & Dev. Co. by Elizabeth A. Noble 2106 E. Sec. Ave. Flagstaff, Arizona 86001		OWNERS OF MINING CLAIM (Names, Addresses, and Zip Codes) North Country Land & Dev. Co. 2106 E. Sec. Ave. Flagstaff, Arizona 86001
Mining Claim (Name, No.) Little Melvin	Mining District # 132981	Period of Time Covered by this Affidavit (give dates) July 1, 1984-July 1, 1985

Recording and Filing Information

The Location Notice of this Mining Claim is recorded at Docket 838, Page 171,
Mining District, in the Office of the County Recorder of Coconino County, Arizona.

The Location Notice is also filed under filing serial number AMC # 132981 with the proper BLM office Located in
Phoenix in the State of Arizona

PURSUANT TO ARS §27-208 and 43-CFR 3833.2 Affiant States:

1. Affiant is a citizen of the United States, is over 18 years of age, resides at the above address and is personally acquainted with the above described mining claim.
2. During the period of time stated above, at least \$ 500.00 worth of work and improvements were done and performed upon Mining Claim not including the location work of the claim.
3. The work and improvements were made by and at the expense of the above named Owner of Mining Claim for the purposes of complying with the laws of the United States pertaining to assessment or annual work.
4. The following persons were employed by Owner of Mining Claim and labored upon Mining Claim and did the work and improvements:

Kenneth W. Noble
B.B. Bonner Jr. Enterprises

5. The following work was performed on Mining Claim:

Clearing, stripping, planting out and removal of materials.

RECEIVED
BLM. AZ STATE OFFICE

DEC 12 1985

07:40 A.M.
PHOENIX: ADM/PAW

<u>Elizabeth A. Noble for North Country Land & Dev. Co.</u> Signatures of Affiant	
STATE OF <u>Arizona</u> COUNTY OF <u>Coconino</u> Date of Verification	Verification. On this date, before me, a Notary Public, ss. personally appeared: <u>Elizabeth A. Noble</u> <u>30th day October, 1985</u> who, being duly sworn upon oath, stated that he had read this document and knows of his own knowledge that the facts stated within are true and correct, except for those matters based on information which he believes to be true.
	Signature of Notary Public <u>James R. Hanson</u> Notary Expiration Date <u>12-30-1989</u> My Commission Expires

INSTRUCTIONS: Record in Office of County Recorder for County where claim is located before December 31 and file with proper BLM office before December 30 each year.

This instrument was recorded or filed at the request of:

North Country Land & Dev. Co.
2106 E. Sec. Ave.
Flagstaff, Arizona 86001

The recording official is directed to return this instrument or a copy thereof to the above person.

CERTIFICATE OF RECORDATION OR FILING

I certify that this instrument was filed or recorded on the date, at the time, in the docket, beginning with the page number, and with the fee number and file number stamped in the top space of this instrument. If the instrument is of multiple pages, the docket and page set forth represent the first page of that instrument and that instrument extends through Docket _____ Page _____

Official Certifying Recordation

Deputy

1058-736

LAW
FORMS 22

REQUEST OF: North Country Land & Dev. Co.

I HEREBY CERTIFY THAT THE WITHIN INSTRUMENT WAS FILED FOR RECORD IN COCONINO COUNTY, STATE OF ARIZONA.

FEE NO. 22364

DOCKET 1058 PAGE 735

DATE: OCT 30 1985 -X 40



HELEN I. HUDGENS
COCONINO COUNTY RECORDER

PICK UP

**AFFIDAVIT OF
PERFORMANCE OF
ANNUAL ASSESSMENT WORK**

MIN-2 © LawForms 3-80

Effective Date <u>30 October 1985</u>	County and State <u>Coconino, Arizona</u>
AFFIANT (Name, Address, and Zip Code) <u>North Country Land & Dev. Co.</u> <u>by Elizabeth A. Noble</u> <u>2106 E. Sec. Ave.</u> <u>Flagstaff, Arizona 86001</u>	OWNERS OF MINING CLAIM (Names, Addresses, and Zip Codes) <u>North Country Land & Dev. Co.</u> <u>2106 E. Sec. Ave.</u> <u>Flagstaff, Arizona 86001</u>
Mining Claim (Name, Number, and Mining District) <u>White Pozzuolan #1-AMC #56876</u> <u>White Pozzuolan #2-AMC #56877</u> <u>Pozzuolan #3 -AMC #56878</u>	Period of Time Covered by this Affidavit (give dates) <u>July 1, 1984-July 1, 1985</u>

Recording and Filing Information

The Location Notice of this Mining Claim is recorded at Docket 416, Page 3, 4 and 1 respectively
Mining District, in the Office of the County Recorder of Coconino County, Arizona.

The Location Notice is also filed under filing serial number see above with the proper BLM office Located in
Phoenix in the State of Arizona

PURSUANT TO ARS §27-208 and 43-CFR 3833.2 Affiant States:

1. Affiant is a citizen of the United States, is over 18 years of age, resides at the above address and is personally acquainted with the above described mining claim.
2. During the period of time stated above, at least \$ 1,500.00 worth of work and improvements were done and performed upon Mining Claim not including the location work of the claim.
3. The work and improvements were made by and at the expense of the above named Owner of Mining Claim for the purposes of complying with the laws of the United States pertaining to assessment or annual work.
4. The following persons were employed by Owner of Mining Claim and labored upon Mining Claim and did the work and improvements:

Kenneth W. Noble
Northern Materials Corp.
Materials Supply Corp.
B.B. Bonner Jr. Enterprises
Arrow Materials Corp.

5. The following work was performed on Mining Claim:
Clearing, stripping, planting out and removal of materials, road
work and other miscellaneous work.

Elizabeth A. Noble for North Country Land & Dev. Co.
Signatures of Affiant

STATE OF <u>Arizona</u> COUNTY OF <u>Coconino</u> Date of Verification	Verification. On this date, before me, a Notary Public, ss. personally appeared: <u>Elizabeth A. Noble</u> <u>30th day of October, 1985</u> who, being duly sworn upon oath, stated that he had read this document and knows of his own knowledge that the facts stated within are true and correct, except for those matters based on information which he believes to be true.	Signature of Notary Public <u>Jennings R. Harrison</u> Notary Expiration Date: <u>My Commission Expires Nov 30, 1988</u>
--	--	---

INSTRUCTIONS: Record in Office of County Recorder for County where claim is located before December 31 and file with proper BLM office before December 30 each year.

This instrument was recorded or filed at the request of:

North Country Land & Dev. Co.
2106 E. Sec. Ave.
Flagstaff, Arizona 86001

The recording official is directed to return this instrument or a copy thereof to the above person.

CERTIFICATE OF RECORDATION OR FILING

I certify that this instrument was filed or recorded on the date, at the time, in the docket, beginning with the page number, and with the fee number and file number stamped in the top space of this instrument. If the instrument is of multiple pages, the docket and page set forth represent the first page of that instrument and that instrument extends through Docket 1058 Page 735

Official Certifying Recordation

Deputy

1058-735

LAW
FORMS 2

RECEIVED

B.L.M. AZ. STATE OFFICE

DEC 12 1985

6:45 A.M.

PHOENIX, ARIZONA

REQUEST OF: North Country Land & Dev. Co.

HEREBY CERTIFY THAT THE WITHIN INSTRUMENT WAS FILED FOR RECORD IN COCONINO COUNTY, STATE OF ARIZONA.

FEE NO. 22363 5.00

DOCKET 1058 PAGE 734

DATE: OCT 30 1985 -10 40



HELEN I. HUDGENS
COCONINO COUNTY RECORDER

PICK UP

**AFFIDAVIT OF
PERFORMANCE OF
ANNUAL ASSESSMENT WORK**

MN-2 © LawForms 3-80

Effective Date <u>30 October 1985</u>	County and State <u>Coconino, Arizona</u>
AFFIANT (Name, Address, and Zip Code) <u>North Country Land & Dev. Co.</u> <u>by: Elizabeth A. Noble</u> <u>2106 E. Sec. Ave.</u> <u>Flagstaff, Arizona 86001</u>	OWNERS OF MINING CLAIM (Names, Addresses, and Zip Codes) <u>North Country Land & Dev. Co.</u> <u>2106 E. Sec. Ave.</u> <u>Flagstaff, Arizona 86001</u>
Mining Claim (Name, Number, and Mining District) <u>White Pumice -AMC #56874</u> <u>Black Pumice #1 -AMC #56875</u>	Period of Time Covered by this Affidavit (give dates) <u>July 1, 1984-July 1, 1985</u>

Recording and Filing Information

The Location Notice of this Mining Claim is recorded at Docket 416, Page 2 and 5 respectively, Mining District, in the Office of the County Recorder of Coconino County, Arizona.

The Location Notice is also filed under filing serial number see above with the proper BLM office Located in Phoenix in the State of Arizona

PURSUANT TO ARS §27-208 and 43-CFR 3833.2 Affiant States:

1. Affiant is a citizen of the United States, is over 18 years of age, resides at the above address and is personally acquainted with the above described mining claim.
2. During the period of time stated above, at least \$ 2,500.00 worth of work and improvements were done and performed upon Mining Claim not including the location work of the claim.
3. The work and improvements were made by and at the expense of the above named Owner of Mining Claim for the purposes of complying with the laws of the United States pertaining to assessment or annual work.
4. The following persons were employed by Owner of Mining Claim and labored upon Mining Claim and did the work and improvements:

Kenneth W. Noble
Northern Materials Corp.
Materials Supply Corp.
B.B. Bonner Jr. Enterprises
Arrow Materials Corp.

5. The following work was performed on Mining Claim:

Clearing, stripping, planting out and removal of materials, road work and other miscellaneous work.

<u>Elizabeth A. Noble for North Country Land & Dev. Co.</u> Signatures of Affiant	
STATE OF <u>Arizona</u> COUNTY OF: <u>Coconino</u>	Verification. On this date, before me, a Notary Public, personally appeared: <u>Elizabeth A. Noble</u> who, being duly sworn upon oath, stated that he had read this document and knows of his own knowledge that the facts stated within are true and correct, except for those matters based on information which he believes to be true.
Date of Verification <u>30th day of October 1985</u>	Signature of Notary Public <u>Penneria B. Harrison</u> Notary Expiration Date <u>My Commission Expires Nov 30, 1988</u>

INSTRUCTIONS: Record in Office of County Recorder for County where claim is located before December 31 and file with proper BLM office before December 30 each year.

This instrument was recorded or filed at the request of:

North Country Land & Dev. Co.
2106 E. Sec. Ave.
Flagstaff, Arizona 86001

The recording official is directed to return this instrument or a copy thereof to the above person.

CERTIFICATE OF RECORDATION OR FILING

I certify that this instrument was filed or recorded on the date, at the time, in the docket, beginning with the page number, and with the fee number and file number stamped in the top space of this instrument. If the instrument is of multiple pages, the docket and page set forth represent the first page of that instrument and that instrument extends through Docket 1058-734 Page 734

Official Certifying Recordation

Deputy

1058-734

LAW FORMS 2

RECEIVED
BLM AZ STATE OFFICE

DEC 12 1985

07:45 AM.
PHOENIX, ARIZONA

ST OF: North Country Land & Dev. Co.

HEREBY CERTIFY THAT THE WITHIN INSTRUMENT WAS FILED FOR RECORD IN COCONINO COUNTY, STATE OF ARIZONA.



HELEN I. HUDGENS
COCONINO COUNTY RECORDER

FEE NO. 22362 5.00

DOCKET 1058 PAGE 733

DATE: OCT 30 1985 -10 40

**AFFIDAVIT OF LABOR PERFORMED
AND IMPROVEMENTS MADE**

STATE OF ARIZONA)
County of Coconino) ss.

ELIZABETH A. NOBLE being duly sworn, deposes and says that she is a citizen of the United States and more than twenty one years of age, and resides in Flagstaff, Coconino County, State of Arizona and is personally acquainted with the mining claims known as the Spencer Tunnel and McCormick Moonsand #1 placer mining claims situate in the SW $\frac{1}{4}$ of Section 24, Township 23 North, Range 7 East, G&SRB&M, White Mesa Mining District, County of Coconino, State of Arizona the location notices of which are recorded with the Coconino County Recorder and the Bureau of Land Management as set forth below:

<u>NAME OF CLAIM</u>	<u>COCONINO COUNTY</u> <u>BOOK</u> <u>PAGE</u>	<u>BLM NO's</u> <u>A MC</u>
Spencer Tunnel.....	436... 473.....	85448
McCormick Moonsand #1	436... 472.....	85450

that between the 1st day of September, 1984 and the 1st day of September, 1985 at least Two Thousand Five Hundred dollars (\$2,500.00) worth of work and improvements were done and performed upon said claims, not including the location work for said claims.

Such work and improvements were made and at the expense of the North Country Land and Development Co., Owner of said claims, for the purpose of complying with the laws of the United States and the State of Arizona pertaining to assessment of annual work, and each claim was improved at a minimum of One Hundred dollars (\$100.00), and B. B. Bonner, Jr., Les Baxstrom, Kenneth Noble and Elizabeth A. Noble were the persons employed by said Owner and who labored upon said claims, did said work and improvements the same being as follows, to-wit:

Excavating, stripping and hauling material, and clearing and improving roads. The Equipment used included a D-8 Caterpillar Dozer, hand tools and a Pick-up Truck.

Elizabeth A. Noble
Elizabeth A. Noble

Subscribed and sworn to before me this 30 day of September, 1985.

Jennifer R. Harrison
Notary Public

My Commission Expires:

My Commission Expires Nov 30, 1988

After recording return to:
Multiple Use, Inc.
100 W. Clarendon, Suite 1260
Phoenix, Arizona 85013

1058-733

RECEIVED
BLM AZ STATE OFFICE

DEC 12 1985

U.S. DEPT. OF THE INTERIOR
PHOENIX, ARIZONA

REQUEST OF: North Country Land & Dev. Co.

I HEREBY CERTIFY THAT THE WITHIN INSTRUMENT WAS FILED FOR RECORD IN COCONINO COUNTY, STATE OF ARIZONA.



HELEN I. HUDGENS
COCONINO COUNTY RECORDER

FEE NO. 22361 5.00
DOCKET 1058 PAGE 732
DATE: OCT 30 1985 - 10 40

**NOTICE OF INTENTION TO HOLD
MILLSITE CLAIM
43 CFR 3833**

TO ALL WHOM IT MAY CONCERN:

The following listed millsite, situated on lands belonging to the United States of America, was entered upon by Melvin McCormick on the 29th day of July, 1972, and thereafter transferred by Quitclaim Deed to North Country Land and Development.

ELIZABETH A. NOBLE, as the Secretary of North Country Land and Development hereby gives notice that said owners or locators have held and worked said millsite and intend to continue to hold said millsite under the mining laws of the United States and the State of Arizona.

The Hilde Millsite is located in the Sugar Loaf Mining District, in the N½ NE¼ NE¼ SW¼ of Section 24, Township 21 North, Range 7 East, County of Coconino, State of Arizona, approximately ten (10) miles north of the Flagstaff, Arizona and is recorded in the Coconino County Recorder's Office in Book 436, Page 473, and in the Arizona Office of the Bureau of Land Management under Serial No. A MC 85449.

Dated this 30 day of September, 1985.

Elizabeth A. Noble

STATE OF ARIZONA)
) ss.
COUNTY OF COCONINO)

Subscribed and sworn to, before me, this 30 day of September, 1985.

Notary Public

My Commission Expires:

My Commission Expires Nov 30 1988

After recording return to:

Multiple Use, Inc.
100 W. Clarendon, Suite 1260
Phoenix, Arizona 85013

1058-732

RECEIVED
BLM AZ STATE OFFICE

DEC 12 1985

BLM
PHOENIX, ARIZONA

REQUEST OF: Hilde McCormick
2106 E. Second
Flagstaff, AZ 86001

I HEREBY CERTIFY THAT THE WITHIN INSTRUMENT
WAS FILED FOR RECORD IN COCONINO COUNTY,
STATE OF ARIZONA.



HELEN I. HUDGENS
COCONINO COUNTY RECORDER

FEE NO. 21769 5.00

DOCKET 1003 PAGE 945

DATE: NOV 8 1984 -12 05

RECEIVED
B.L.M. AZ STATE OFFICE

AFFIDAVIT OF
PERFORMANCE OF
ANNUAL ASSESSMENT WORK

MN-2 © LawForms 3-80

DEC 11 1984

Effective Date 8 Nov. 1984	County and State Coconino, Arizona
AFFIANT (Name, Address, and Zip Code) North Country Land & Dev. Co. by Elizabeth A. Noble 2106 E. Sec. Ave. Flagstaff, Arizona 86001	OWNERS OF MINING CLAIM (Names, Addresses, and Zip Codes) North Country Land & Dev. Co. 2106 E. Sec. Ave. Flagstaff, Arizona 86001 PHOENIX, ARIZONA 132981 1269
Mining Claim (Name, Number, and Mining District) Little Melvin - AMC #132981	Period of Time Covered by this Affidavit (give dates) July 1, 1983- July 1, 1984

Recording and Filing Information

The Location Notice of this Mining Claim is recorded at Docket 838, Page 171,
Mining District, in the Office of the County Recorder of Coconino County, Arizona.

The Location Notice is also filed under filing serial number AMC #132981 with the proper BLM office Located in
Phoenix in the State of Arizona

PURSUANT TO ARS §27-208 and 43-CFR 3833.2 Affiant States:

1. Affiant is a citizen of the United States, is over 18 years of age, resides at the above address and is personally acquainted with the above described mining claim.

2. During the period of time stated above, at least \$ 500.00 worth of work and improvements were done and performed upon Mining Claim not including the location work of the claim.

3. The work and improvements were made by and at the expense of the above named Owner of Mining Claim for the purposes of complying with the laws of the United States pertaining to assessment or annual work.

4. The following persons were employed by Owner of Mining Claim and labored upon Mining Claim and did the work and improvements:

Kenneth W. Noble
B.B. Bonner Jr. Enterprises

5. The following work was performed on Mining Claim:

Clearing, stripping, planting out and removal of materials.

Elizabeth A. Noble for North Country Land & Dev. Co.
Signatures of Affiant

STATE OF: Ariz	Verification. On this date, before me, a Notary Public, ss. personally appeared: Elizabeth A. Noble	Signature of Notary Public My Commission Expires June 14, 1988
COUNTY OF: Coconino	who, being duly sworn upon oath, stated that he had read this document and knows of his own knowledge that the facts stated within are true and correct, except for those matters based on information which he believes to be true.	Notary Expiration Date:
Date of Verification 11/08/84		

INSTRUCTIONS: Record in Office of County Recorder for County where claim is located before December 31 and file with proper BLM office before December 30 each year.

This instrument was recorded or filed at the request of:

North Country Land & Dev. Co.
2106 E. Sec. Ave.
Flagstaff, Arizona 86001

CERTIFICATE OF RECORDATION OR FILING

I certify that this instrument was filed or recorded on the date, at the time, in the docket, beginning with the page number, and with the fee number and file number stamped in the top space of this instrument. If the instrument is of multiple pages, the docket and page set forth represent the first page of that instrument and that instrument extends through Docket Page

The recording official is directed to return this instrument or a copy thereof to the above person.

Official Certifying Recordation

Deputy

1003-945

LAW
FORMS 2

Mineral Services Corporation

SERVING THE MINERAL DEVELOPMENT INDUSTRY

SUITE NO. 1260 DEL WEBB'S TOWNEHOUSE
100 W. CLARENDON AVE.
PHOENIX, ARIZONA 85013

PHONE (602) 263-0771

December 10, 1984

Bureau of Land Management
Arizona State Office
P. O. Box 16563
Phoenix, Arizona 85011

Re: North Country Land & Development Company's
Affidavits of Labor & Notice of Intention to Hold


Gentlemen:

Enclosed find four (4) Affidavits of Labor and one (1) Notice of Intention to Hold Millsite Claim for the claims and millsite as set forth below:

<u>NAME OF CLAIM</u>	<u>RECORDING DATA</u>		<u>BLM NO's</u> <u>A MC</u>
	<u>BOOK</u>	<u>PAGE</u>	
White Pumice	416.....	2.....	56874
Black Pumice #1	416.....	5.....	56875
White Pozzuolan #1	416.....	3.....	56876
White Pozzuolan #2	416.....	4.....	56877
Pozzuolan #3	416.....	1.....	56878
Little Melvin	838....	171.....	132981
Spencer Tunnel.....	436....	473.....	85448
McCormick Moonsand #1	436....	472.....	85450
Hilde Millsite	436....	473.....	85449

After filing said Affidavits of Labor and Notice of Intention to Hold send confirmation of said filings to Mineral Services Corporation at the above entitled address.

Respectfully submitted,



Brian Tognoni, Landman
MINERAL SERVICES CORPORATION

BHT

Enclosures

RECEIVED
B.L.M. AZ STATE OFFICE
DEC 11 1984
07.45 A.M.
PHOENIX, ARIZONA

AFFIDAVIT OF
PERFORMANCE OF
ANNUAL ASSESSMENT WORK

MN-2 © LawForms 3-80

56874
132981

Effective Date <u>28 Nov 1983</u>	County and State Coconino, Arizona
AFFIANT (Name, Address, and Zip Code) North Country Land & Dev. Co. by Elizabeth Ann Noble 2106 E. Sec. Ave. Flagstaff, Arizona 86002	OWNERS OF MINING CLAIM (Names, Addresses, and Zip Codes) North Country Land and Dev. Co. 2106 E. Sec. Ave. Flagstaff, Arizona 86002 <i>bgw</i>
Mining Claim (Name, Number, and Mining District) White Pumice-AMC #56874 Black Pumice Nr. 1-AMC # 56875 Little Melvin-AMC #132981	Period of Time Covered by this Affidavit (give dates) July 1, 1982- July 1, 1983
Recording and Filing Information The Location Notice of this Mining Claim is recorded at Docket <u>416, 838</u> , Page <u>2, 5 and 171</u> respectively. Mining District, in the Office of the County Recorder of <u>Coconino</u> County, Arizona.	
The Location Notice is also filed under filing serial number <u>see above</u> with the proper BLM office Located in <u>Phoenix</u> in the State of <u>Arizona</u> .	

PURSUANT TO ARS §27-208 and 43-CFR 3833.2 Affiant States:

- Affiant is a citizen of the United States, is over 18 years of age, resides at the above address and is personally acquainted with the above described mining claim.
- During the period of time stated above, at least \$ 3,000.00 worth of work and improvements were done and performed upon Mining Claim not including the location work of the claim.
- The work and improvements were made by and at the expense of the above named Owner of Mining Claim for the purposes of complying with the laws of the United States pertaining to assessment or annual work.
- The following persons were employed by Owner of Mining Claim and labored upon Mining Claim and did the work and improvements:
B.B. Bonner Jr.
Northern Materials Corp.
Kenneth W. Noble
- The following work was performed on Mining Claim:
Clearing, stripping, planting out and removal of materials, road work,
felling and stacking of trees and other miscellaneous work.

RECEIVED
B.L.M. AZ STATE OFFICE

DEC 21 1983

07.45 A.M.
PHOENIX, ARIZONA

<i>Elizabeth Ann Noble</i> Signatures of Affiant		
STATE OF <u>Arizona</u> COUNTY OF <u>Coconino</u> Date of Verification <u>Nov 28 1983</u>	Verification. On this date, before me, a Notary Public, personally appeared: <i>Elizabeth Ann Noble</i> who, being duly sworn upon oath, stated that he had read this document and knows of his own knowledge that the facts stated within are true and correct, except for those matters based on information which he believes to be true.	Signature of Notary Public: <i>Carol M. Ellerberg</i> Notary Expiration Date: My Commission Expires Jan. 8, 1986

INSTRUCTIONS: Record in Office of County Recorder for County where claim is located before December 31 and file with proper BLM office before December 30 each year.

This instrument was recorded or filed at the request of:

North Country Land & Dev. Co.
2106 E. Sec. Ave.
Flagstaff, Arizona 86001

CERTIFICATE OF RECORDATION OR FILING

I certify that this instrument was filed or recorded on the date, at the time, in the docket, beginning with the page number, and with the fee number and file number stamped in the top space of this instrument. If the instrument is of multiple pages, the docket and page set forth represent the first page of that instrument and that instrument extends through Docket _____ Page _____.

Official Certifying Recordation

Deputy

955-135

The recording official is directed to return this instrument or a copy thereof to the above person.

AME 132981

North Country Land and Dev. Co.
2106 E. Sec. Ave.
P.O. Box 832
Flagstaff, Arizona 86001

2 November 1982

Bureau of Land Management
2400 Valley Bank Center
Phoenix, Arizona 85073

Dear Sirs;

Please find enclosed copies of the recorded Affidavit of Labor
Performed for the following listed mining claims owned by North
Country Land and Development Co.:

<u>Name of Claim</u>	<u>Serial Number</u>
White Pumice	A MC 56874 ✓
Black Pumic Nr. 1	A MC 56875 ✓
White Pozzuolan Nr. 1	A MC 56876 ✓
White Pozzuolan Nr. 2	A MC 56877 ✓
Pozzuolan Nr. 3	A MC 56878 ✓
Little Melvin	A MC 132981 ✓
McCormick Moonsand Nr.1 Placer	A MC 85450
Hilde Millsite	A MC 85449
Spencer Tunnel Placer	A MC 85448

Please file and send receipt to the following address:

North Country Land and Devel. Co.
% Mrs. Elizabeth Noble
P.O. Box 832
Flagstaff, Arizona 86002

Thank you.



Elizabeth A. Noble
Secretary
North Country Land and Devel. Co.

RECEIVED
B.L.M. AZ STATE OFFICE

NOV 5 1982

07:45 A.M.
PHOENIX, ARIZONA

A.M.C. 85448 thru 85450

REQUEST OF: North Country Land & Development Co.
PICK UP

I HEREBY CERTIFY THAT THE WITHIN INSTRUMENT
WAS FILED FOR RECORD IN COCONINO COUNTY,
STATE OF ARIZONA.



HELEN I. HUDGENS
COCONINO COUNTY RECORDER

FEE NO. 20022 500

DOCKET 905 PAGE 371

DATE: OCT 28 1982 - 11 25

When recorded mail to:

Witness my hand and official seal.

County Recorder

Fee: \$

By

Deputy Recorder

AFFIDAVIT OF PERFORMANCE OF ANNUAL WORK

State of Arizona

County of Coconino

ss

1. North Country Land and Development Co.
Name
2106 E. Second Avenue
Address
Flagstaff, Arizona 86001
City State Zip

being duly sworn according to law deposes and says that they are a citizen of the United States more than eighteen years of age and that all of the facts set forth in this affidavit are true and correct according to the best of their knowledge, information and belief.

2. That they are personally acquainted with the mining claim named McCormick Moonsand #1,
Hilde Millsite, Spencer Tunnes Placer situate in the Sugar Loaf Mining District,
Coconino County, Arizona, the location of which is recorded in the office of
the County Recorder of that County in Book 436, Page 472, 473 respec. and
held by occupation and use since 1932
location is posted in Section 24, Township 23N, Range 7E, G&SRB&M.
3. That between the dates of July 1, 1981 and July 1, 1982
at least Eight Hundred and no/100 (\$ 800.00)
dollars worth of work and improvements were done and performed upon this claim not including
location work.
4. The work and improvements were made by and at the expense of North Country Land
and Development Company, owners of the mine for the
purpose of complying with the laws of the United States pertaining to assessments or annual work.
5. Ken Noble, Elizabeth Noble, B.B. Bonner Jr., Brian Tognoni and
others
were the names of the persons employed by the owner who labored to do the work and improvements.
6. The work and improvements done were Road work, stripping and removal of
materials, felling of trees and other misc. work.

Dated 27 October 1982

Hilde McCormick
Signature

Subscribed to and sworn before me, a Notary Public, this 27th day of October

1982, by Hilde McCormick for North Country Land and Development Co.

My Commission expires My Commission Expires Sept. 23, 1985

Cynthia Marie Hargrave
Notary Public

905-371

RECEIVED
AZ STATE OFFICE
NOV 5 1982
07:45 A.M.
PHOENIX, ARIZONA

NOTICE!!

These documents have been scanned!

Do not place un-scanned documents beneath this notice!

Do not remove this notice from this file!

GPO Jacket No. 560-102
Print Order 61540
Rise Business Services, LLC
Job=AZ15 8/14/2019



Box Number= AZ15220



Claim Begin-End: AMC132981-AMC132981

5 Miscellaneous



AZ15220-9

AMC129394-AMC132981

Mineral Services Corporation MC 127981

SERVING THE MINERAL DEVELOPMENT INDUSTRY

SUITE NO. 1260 DEL WEBB'S TOWNHOUSE
100 W. CLARENDON AVE.
PHOENIX, ARIZONA 85013

PHONE (602) 263-0771

RECEIVED
B.L.M. AZ STATE OFFICE

July 3, 1981

JUL 7 1981

Bureau of Land Management
2400 Valley Center
Phoenix, Arizona 85073

7:45 A.M.
PHOENIX, ARIZONA

Re: Recordation of Mining Claims
Little Melvin Placer Claim

Enclosed find the Notice of Mining Location for the Little Melvin placer mining claim as recorded in the Coconino County Recorder's Office, on June 24, 1981, in Book 838, Page 171.

Also enclosed is a check in the amount of five dollars (\$5.00) to cover the cost of recording said document.

The owner of said claim is North Country Land and Development, an Arizona corporation of the following address:

North Country Land and Development
c/o Mineral Services Corporation
100 W. Clarendon, Suite 1260
Phoenix, Arizona 85013

Respectfully submitted,



Brian Tognoni, Landman
MINERAL SERVICES CORPORATION

BHT
enclosure

NOTICE!!

These documents have been scanned!

Do not place un-scanned documents beneath this notice!

Do not remove this notice from this file!

GPO Jacket No. 560-102
Print Order 61540
Rise Business Services, LLC
Job=AZ15 8/14/2019



Box Number= AZ15220



Claim Begin-End: AMC132981-AMC132981

6 Location Notices-Amendments and Supporting Documents



AZ15220-9

AMC129394-AMC132981

WITNESS MY HAND AND OFFICIAL SEAL

BY Blanche Beggs
DEPUTY



I HEREBY CERTIFY THAT THE WITHIN INSTRUMENT
WAS FILED FOR RECORD IN COCONINO COL
STATE OF ARIZONA.

HELEN I. HUDGENS
COCONINO COUNTY RECORDER

FEE NO. 10055 3.00
DOCKET 838 PAGE 171
DATE: JUN 24 1981 -1 15

RECEIVED: North Country Land
& Development

B.L.M. AZ STATE OFFICE

NOTICE OF MINING LOCATION

Placer Claim

11 7 1981

TO ALL WHOM IT MAY CONCERN:

7:45 A.M.
PHOENIX, ARIZONA

This Placer Mining Claim, the name of which is the Little Melvin Placer Mining Claim, situate on lands belonging to the United States of America, and being a form of valuable mineral deposit other than in veins or lodes of quartz or other rock in place, was entered upon and located for the purpose of exploration and purchase by NORTH COUNTRY LAND AND DEVELOPMENT, an Arizona corporation, the undersigned, on the 22nd day of June, 1981. We claim 20 acres thereof, and have marked the same on the ground as follows:

Beginning at the Center Point of Section 9, T 23 N, R 8 E, G&SRB&M, Coconino County, Arizona, at a monument, being the north-east corner, where this notice is posted; thence south 660 feet to a monument, being the southeast corner, thence west 1320 feet to a monument, being the southwest corner, thence north 660 feet to a monument being the northwest corner, thence east 1320 feet to the place of beginning, containing 20 acres, being the N $\frac{1}{2}$ NE $\frac{1}{4}$ SW $\frac{1}{4}$, Section 9, T 23 N, R 8 E, G&SRB&M, in the County of Coconino, in the State of Arizona, about 19 miles in a northerly direction from Flagstaff, Arizona.

5	4			3
8		Black Pumice Nr. 1	White Pozzuolan No. 2	Pozzuolan No. 3
	White Pumice		O'Leary No. II (Patented)	
		O'Leary No. III (Patented)	O'Leary No. I (Patented)	
			White Pozzuolan No. 1	10
		Little Melvin	Section 9, T 23 N, R 8 E, G&SRB&M	N O R T H
Scale 1" = 1000'				

All done under the provisions of Chapter Six of Title XXXII, of the Revised Statutes of the United States [30 U.S.C.A. §21 et. seq.] and the laws of the State of Arizona.

Dated and posted on the ground this 22nd day of June, 1981.

NORTH COUNTRY LAND AND DEVELOPMENT

Elizabeth A. Noble
Elizabeth A. Noble, Secretary

When recorded mail to:
Mineral Services Corporation
100 W. Clarendon, Suite 1260
Phoenix, Arizona 85013

Mineral Services Corporation

SERVING THE MINERAL DEVELOPMENT INDUSTRY

SUITE NO. 1260 DEL WEBB'S TOWNEHOUSE
100 W. CLARENDON AVE.
PHOENIX, ARIZONA 85013



Bureau of Land Management
2400 Valley Center
Phoenix, Arizona 85073